



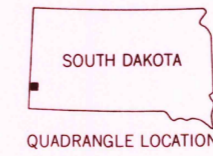
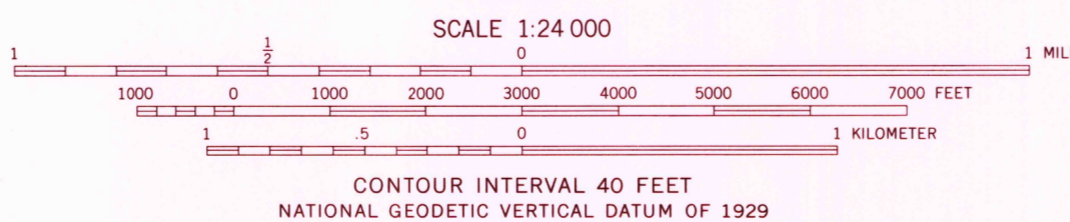
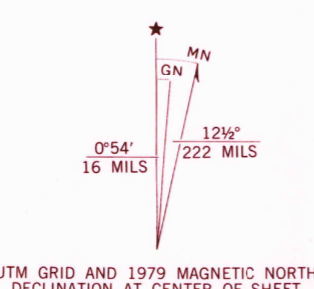
USGS HISTORICAL
MAP ARCHIVES
JUN 20 1996
REC'D FILE COPY

Mapped, edited, and published by the Geological Survey

Control by USGS and USC&GS
Topography from aerial photographs by multiplex methods
Aerial photographs taken 1952. Field check 1954
Polyconic projection. 1927 North American datum
10,000-foot grid based on South Dakota coordinate system,
south zone

To place on the predicted North American Datum 1983
move the projection lines 6 meters north and
43 meters east as shown by dashed corner ticks
1000-meter Universal Transverse Mercator grid ticks,
zone 13, shown in blue

There may be private inholdings within the boundaries of
the National or State reservations shown on this map
Unchecked elevations are shown in brown



ROAD CLASSIFICATION

Heavy-duty	4 LANE 6 LANE	Light-duty
Medium-duty	4 LANE 6 LANE	Unimproved dirt
U.S. Route		State Route

THIS MAP COMPLIES WITH NATIONAL MAP ACCURACY STANDARDS
FOR SALE BY U.S. GEOLOGICAL SURVEY, DENVER, COLORADO 80225, OR RESTON, VIRGINIA 22092
A FOLDER DESCRIBING TOPOGRAPHIC MAPS AND SYMBOLS IS AVAILABLE ON REQUEST

Revisions shown in purple compiled from aerial
photographs taken 1977. Map edited 1979
This information not field checked

FOURMILE, S. DAK.
NW/4 PRINGLE 15' QUADRANGLE
N4337.5-W10337.5/7.5

1954
PHOTOREVISED 1979
DMA 5271 II NW-SERIES V873

