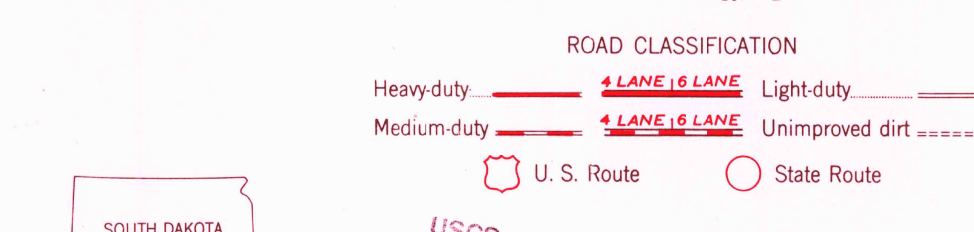
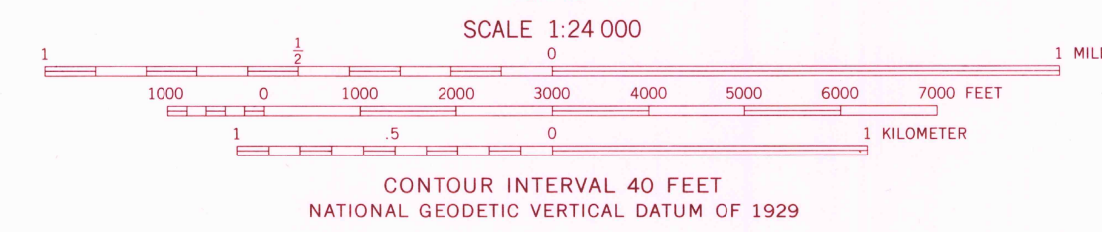
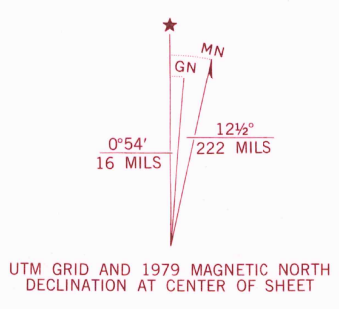




Mapped, edited, and published by the Geological Survey  
Control by USGS and USC&GS  
Topography from aerial photographs by multiplex methods  
Aerial photographs taken 1952. Field check 1954  
Polyconic projection. 1927 North American datum  
10,000-foot grid based on South Dakota coordinate system,  
south zone  
To place on the predicted North American Datum 1983  
move the projection lines 6 meters north and  
43 meters east as shown by dashed corner ticks  
1000-meter Universal Transverse Mercator grid ticks,  
zone 13, shown in blue  
There may be private inholdings within the boundaries of  
the National or State reservations shown on this map  
Unchecked elevations are shown in brown



THIS MAP COMPLIES WITH NATIONAL MAP ACCURACY STANDARDS  
FOR SALE BY U.S. GEOLOGICAL SURVEY, DENVER, COLORADO 80225, OR RESTON, VIRGINIA 22092  
A FOLDER DESCRIBING TOPOGRAPHIC MAPS AND SYMBOLS IS AVAILABLE ON REQUEST

Revisions shown in purple compiled from aerial  
photographs taken 1977. Map edited 1979  
This information not field checked

USGS  
Historical File  
Topographic Division  
FOURMILE, S. DAK.  
NW/4 PRINGLE 15' QUADRANGLE  
N4337.5-W10337.5/7.5  
1954  
PHOTOREVISED 1979  
DMA 5271 II NW-SERIES V873

FEB 13 1980  
1191