



Produced by the United States Geological Survey North American Datum of 1983 (NAD83) World Geodetic System of 1984 (WGS84) Projection and 1 000-meter grid: Universal Transverse Mercator, Zone 14T 10 000-foot ticks: South Dakota Coordinate System of 1983 (south zone)

This map is not a legal document. Boundaries may be generalized for this map scale. Private lands within government reservations may not be shown. Obtain permission before entering private lands.

Imagery: N.A.I.P., September 2014 Roads: HERE, ©2013 - 2014 Names: G.N.I.S., 2015 Hydrography: National Hydrography Dataset, 2014 Contours: National Elevation Dataset, 2007 Boundaries: Multiple sources; see metadata file 1972 - 2015 Public Land Survey System: BLM, 2015

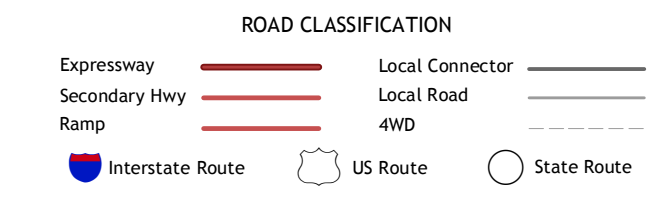
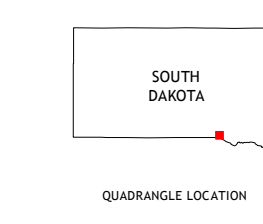
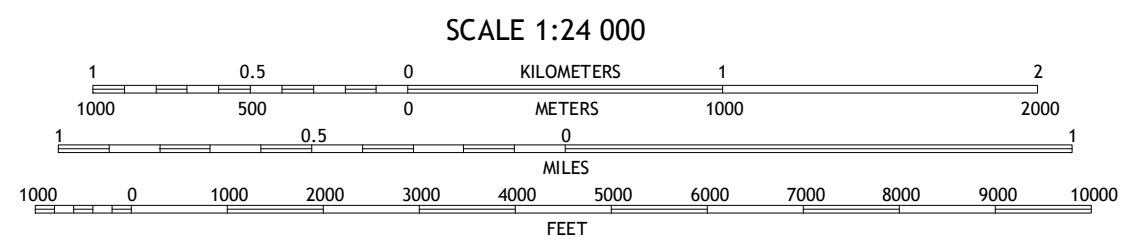
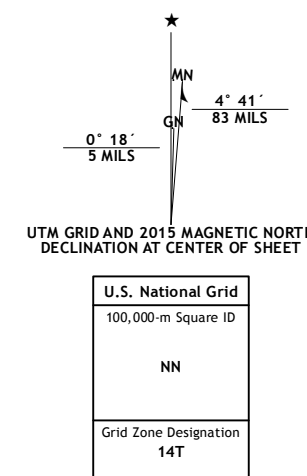


Table with 8 columns and 2 rows showing adjacent quadrangles: 1 Lake Andes NW, 2 Lake Andes, 3 Ravinia, 4 Lake Andes SW, 5 Wagner SW, 6 Spencer North, 7 Gross, 8 Marty.

FORT RANDALL DAM, SD 2015

