


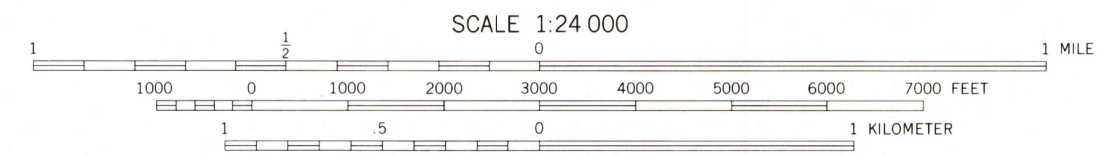
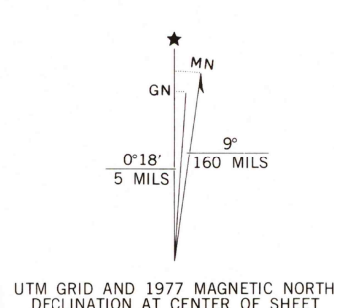
AMS 6270 II SE (LAKE ANDES NW)



AMS 6270 II SE (LAKE ANDES NW)



Produced and published by the Geological Survey in cooperation with the Bureau of Indian Affairs. Orthophotograph prepared from 1:60,000-scale aerial photograph taken June 2, 1977. Projection and 10,000-foot grid ticks: South Dakota coordinate system, south zone (Lambert conformal conic) 1,000-meter Universal Transverse Mercator grid, zone 14. 1927 North American datum. Photomagey rectified by optical scanning which may produce double or mismatched images; use the mean of image positions for map point.



THIS MAP COMPLIES WITH NATIONAL MAP ACCURACY STANDARDS FOR SALE BY U.S. GEOLOGICAL SURVEY, DENVER, COLORADO 80225, OR RESTON, VIRGINIA 22092



USGS Historical File Topographic Division

PRINCIPAL NUMBERED HIGHWAYS Interstate Route U.S. Route State Route

FORT RANDALL DAM, S. DAK. N4300-W9830/7.5

1977 AMS 6270 II SE-SERIES V073

JUN 26 1979

1600