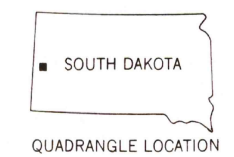
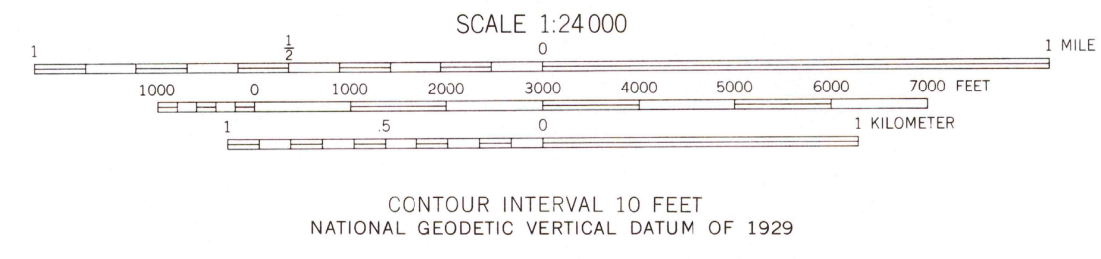
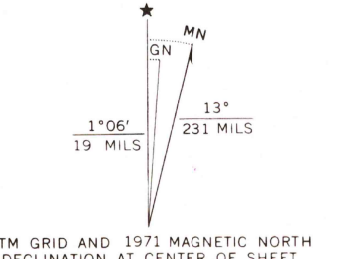


Mapped, edited, and published by the Geological Survey
Control by USGS and USC&GS
Topography from aerial photographs by multiplex methods
Aerial photographs taken 1952. Field check 1953
Polyconic projection. 1927 North American datum
10,000-foot grid based on South Dakota coordinate system, north zone
Land lines in T. 6 N., R. 5 E. in Old Fort Meade Military Reservation are unsurveyed
Unchecked elevations are shown in brown
1000-meter Universal Transverse Mercator grid ticks, zone 13, shown in blue
Revisions shown in purple compiled from aerial photographs taken 1971. This information not field checked



ROAD CLASSIFICATION

Heavy-duty	4 LANE 16 LANE	Light-duty
Medium-duty	4 LANE 16 LANE	Unimproved dirt
U. S. Route		State Route
		Interstate Route

FORT MEADE, S. DAK.
N 4422.5-W 10322.5/7.5

USGS
Historical File
Topographic Division

1953
PHOTO REVISION 1971
AMS 5372 IV NW—SERIES V873

JAN 19 1977

4250