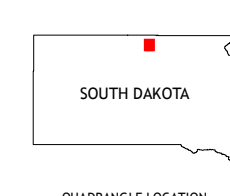

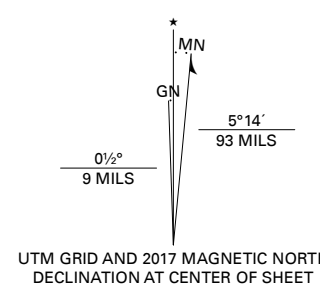


Produced by the United States Geological Survey

North American Datum of 1983 (NAD83)
World Geodetic System of 1984 (WGS84), Projection and
1 000-meter grid; Universal Transverse Mercator, Zone 14T
This map is not a legal document. Boundaries may be
generalized for this map scale. Private lands within government
reservations may not be shown. Obtain permission before
entering private lands.

Imagery.....NAIP, July 2016 - October 2016
Roads.....U.S. Census Bureau, 2017
Names.....GNIS, 1980 - 2016
Hydrography.....National Hydrography Dataset, 2006 - 2015
Contours.....National Elevation Dataset, 2006
Boundaries.....Multiple sources; see metadata file, 2014 - 2016
Public Land Survey System.....BLM, 2017
Wetlands.....FWS National Wetlands Inventory 1979 - 1982



1	2	3
4	5	6
7	8	

ADJOINING QUADRANGLES

- 1 Mutske Lake
- 2 Eureka West
- 3 Eureka East
- 4 Flat Lake
- 5 Hillsideview
- 6 Java SE
- 7 Bowdle-Homer Lake
- 8 Hillsideview SE

