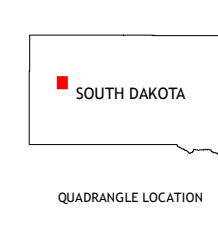

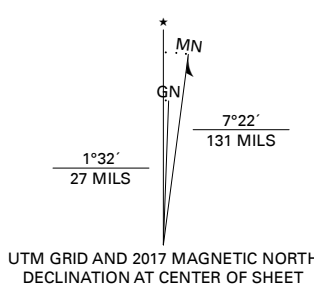


Produced by the United States Geological Survey

North American Datum of 1983 (NAD83)
World Geodetic System of 1984 (WGS84), Projection and
1 000-meter grid; Universal Transverse Mercator, Zone 13T
This map is not a legal document. Boundaries may be
generalized for this map scale. Private lands within government
reservations may not be shown. Obtain permission before
entering private lands.

Imagery.....NAIP, September 2016 - October 2016
Roads.....U.S. Census Bureau, 2017
Names.....GNIS, 1980 - 2016
Hydrography.....National Hydrography Dataset, 2006 - 2016
Contours.....National Elevation Dataset, 2012
Boundaries.....Multiple sources; see metadata file, 2014 - 2016
Public Land Survey System.....BLM, 2017
Wetlands.....FWS National Wetlands Inventory, 1981



1	2	3
4	5	6
7	8	

ADJOINING QUADRANGLES

- 1 Table Top Butte
- 2 Bull Run Creek
- 3 Big Draw
- 4 Fairpoint NW
- 5 Stoneville
- 6 Fairpoint SW
- 7 Fairpoint SE
- 8 Union Center

ROAD CLASSIFICATION	
Expressway	Local Connector
Secondary Hwy	Local Road
Ramp	4WD
Interstate Route	US Route
	State Route

