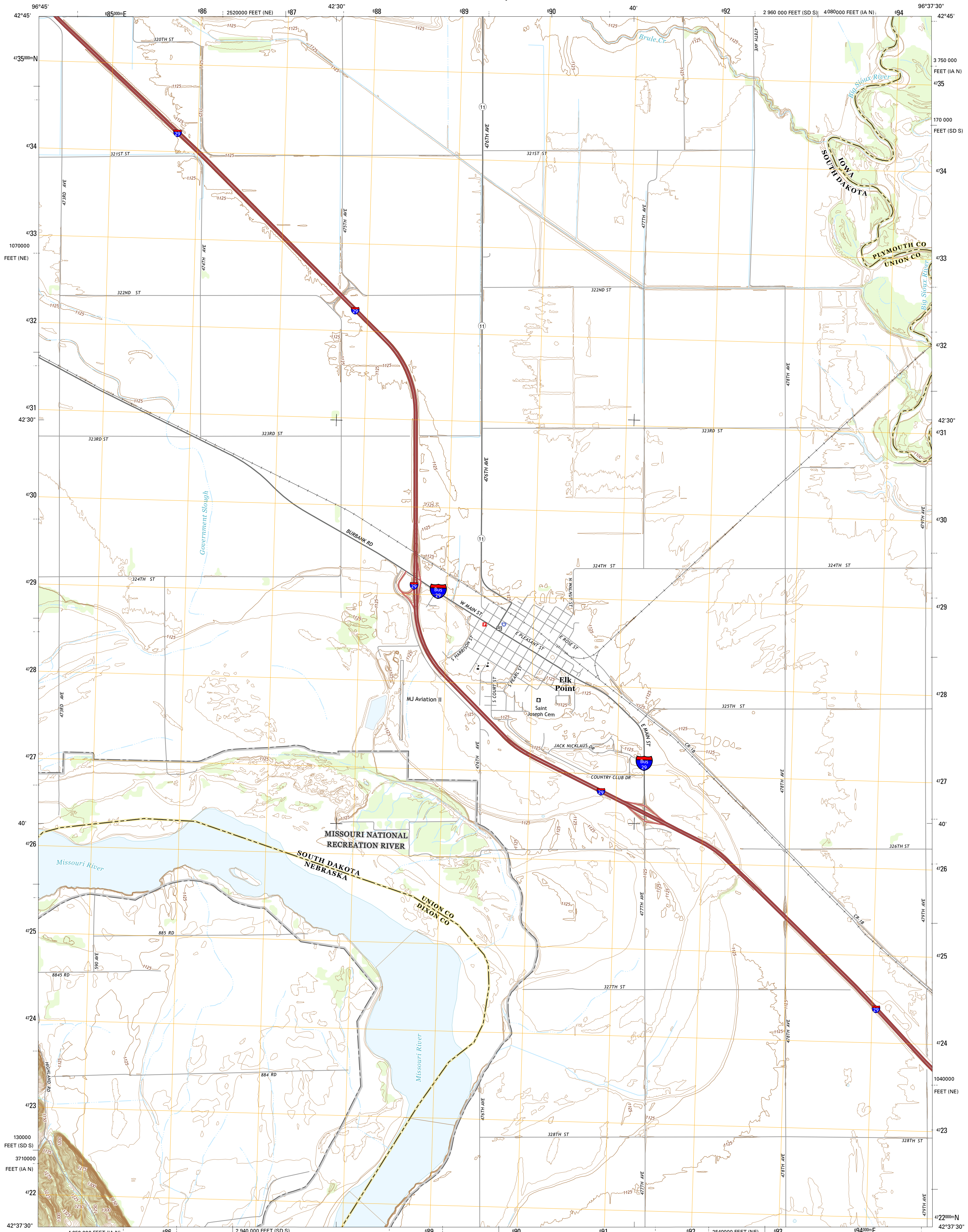




U.S. DEPARTMENT OF THE INTERIOR
U.S. GEOLOGICAL SURVEY



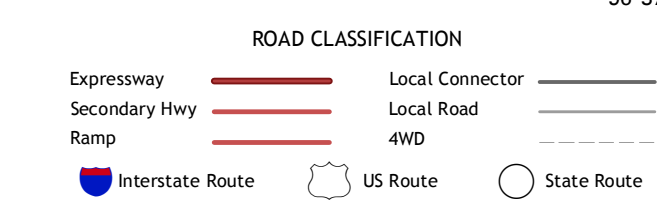
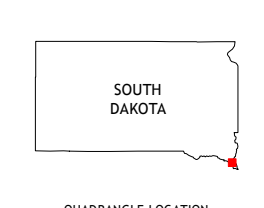
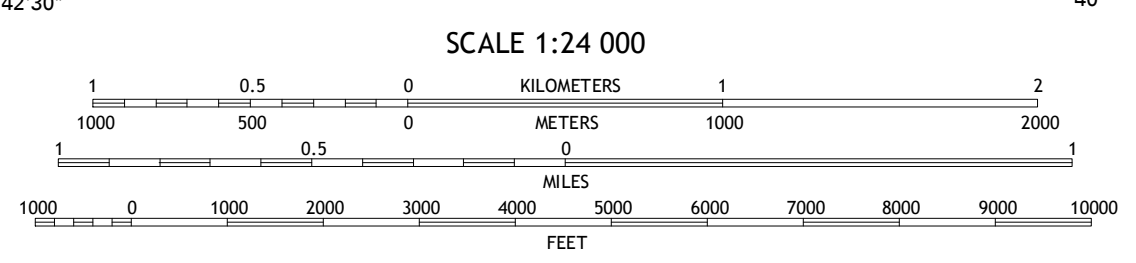
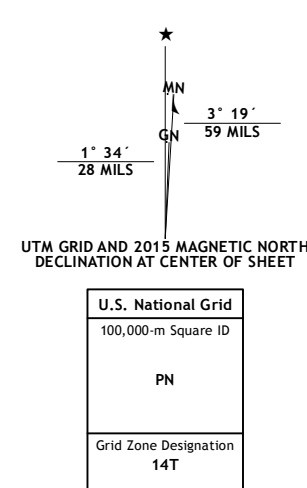
ELK POINT QUADRANGLE
SOUTH DAKOTA-NEBRASKA-IOWA
7.5-MINUTE SERIES



Produced by the United States Geological Survey
North American Datum of 1983 (NAD83)
World Geodetic System of 1984 (WGS84). Projection and
1000-meter grid: Universal Transverse Mercator, Zone 14T
10 000-foot ticks: South Dakota Coordinate System of 1983
(south zone), Nebraska Coordinate System of 1983, Iowa
Coordinate System of 1983 (north zone)

This map is not a legal document. Boundaries may be
generalized for this map scale. Private lands within government
reservations may not be shown. Obtain permission before

Imagery.....NAP, September 2014
Roads.....HERE, ©2013 - 2014
Names.....GNIS, 2015
Hydrography.....National Hydrography Dataset, 2014
Contours.....National Elevation Dataset, 2014
Boundaries.....Multiple sources; see metadata file 1972 - 2015
Public Land Survey System.....BLM, 2014 - 2015



1	2	3
4	5	6
7	8	

ADJOINING QUADRANGLES

1 Vermillion SE
2 Richland
3 Akron
4 Burbank
5 Elk Point NE
6 Martinsburg
7 Ponca
8 Jefferson

ELK POINT, SD-NE-IA
2015

