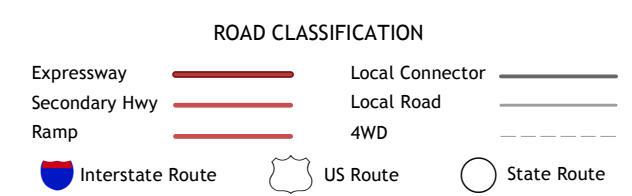
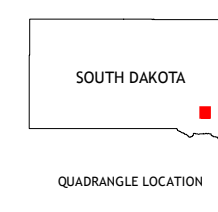
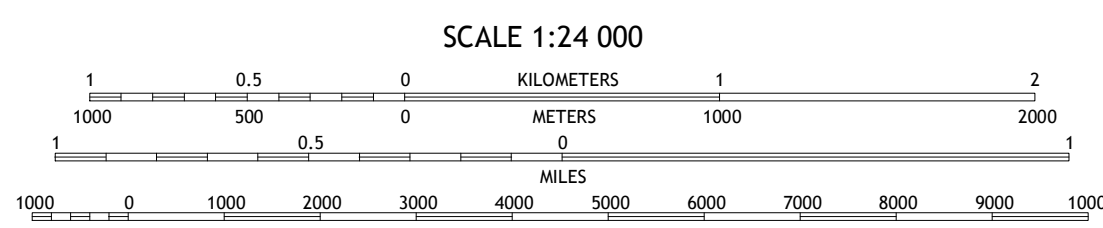
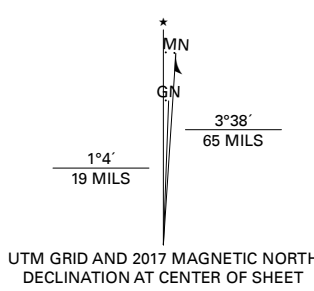


Produced by the United States Geological Survey

North American Datum of 1983 (NAD83)
World Geodetic System of 1984 (WGS84). Projection and
1 000-meter grid: Universal Transverse Mercator, Zone 14T
This map is not a legal document. Boundaries may be
generalized for this map scale. Private lands within government
reservations may not be shown. Obtain permission before
entering private lands.

Imagery: N.A.I.P., September 2016 - October 2016
Roads: U.S. Census Bureau, 2017
Names: GNIS, 1980 - 2017
Hydrography: National Hydrography Dataset, 2016
Contours: National Elevation Dataset, 2014
Boundaries: Multiple sources; see metadata file, 2014 - 2016
Public Land Survey System: BLM, 2017
Wetlands: FWS National Wetlands Inventory 1983 - 1984



1	2	3
4	5	6
7	8	

ADJOINING QUADRANGLES

- 1 Bridgewater West
- 2 Bridgewater East
- 3 Canistota
- 4 Clayton NE
- 5 Marion
- 6 Wolf Creek
- 7 Freeman
- 8 Freeman SE

DOLTON, SD
2017



NSN 716-016-300-290-1
US GPO: 2017-01-24-9
NSA REF. NO. US GPO: 2017-01-24-9