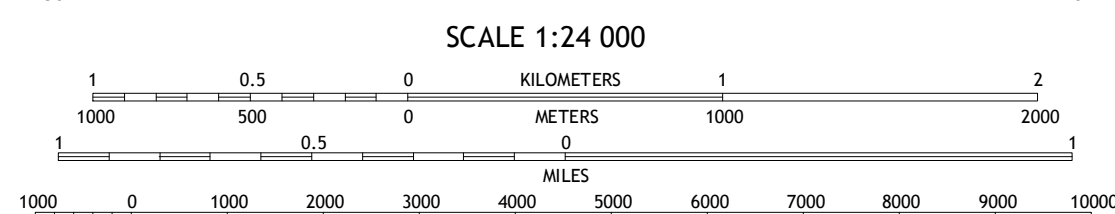
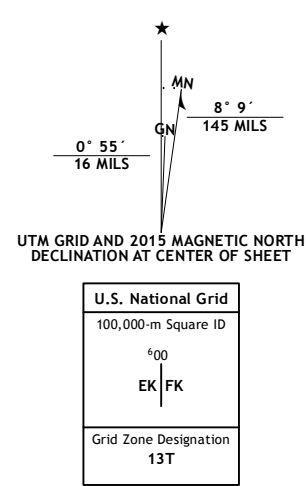


Produced by the United States Geological Survey North American Datum of 1983 (NAD83) World Geodetic System of 1984 (WGS84), Projection and 10 000-foot ticks: South Dakota Coordinate System of 1983 (north zone)

This map is not a legal document. Boundaries may be generalized for this map scale. Private lands within government reservations may not be shown. Obtain permission before entering private lands.

Imagery: NAIP, July 2014
Roads: HERE, ©2013 - 2014
Roads within US Forest Service Lands: FSTopo Data with limited Forest Service updates, 2012 - 2015
Names: GNS, 2015
Hydrography: National Hydrography Dataset, 2014
Contours: National Elevation Dataset, 2001
Boundaries: Multiple sources; see metadata file 1972 - 2015
Public Land Survey System: BLM, 2015



CONTOUR INTERVAL 40 FEET NORTH AMERICAN VERTICAL DATUM OF 1988

This map was produced to conform with the National Geospatial Program US Topo Product Standard, 2011. A metadata file associated with this product is draft version 0.6.18

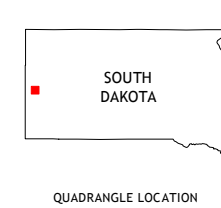
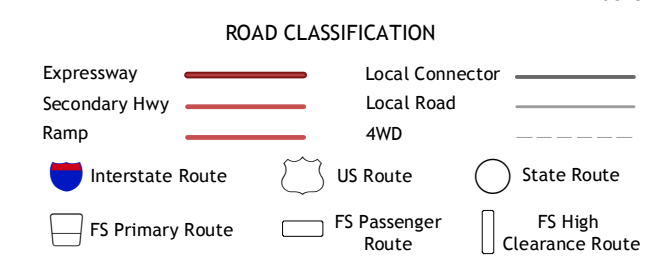


Table with 3 columns and 8 rows listing adjacent quadrangles: 1 Spearfish, 2 Deadwood North, 3 Sturgis, 4 Lead, 5 Deadman Mountain, 6 Nahant, 7 Minnesota Ridge, 8 Nemo



Check with Local Forest Service unit for current travel conditions and restrictions.

DEADWOOD SOUTH, SD 2015

