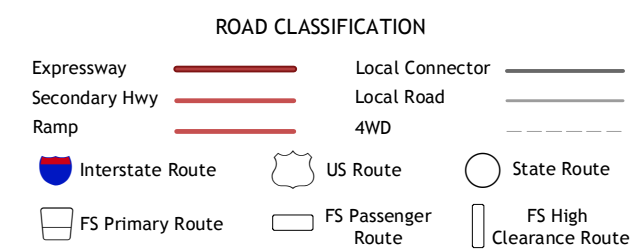
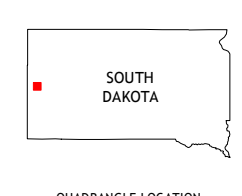
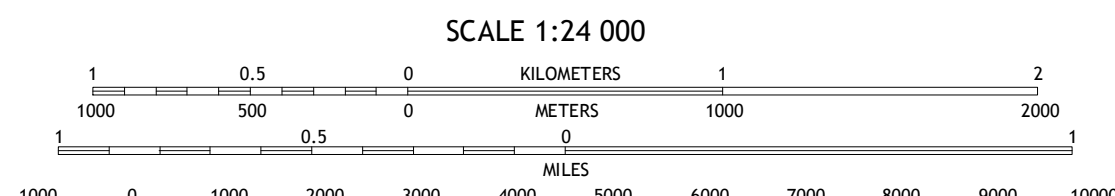
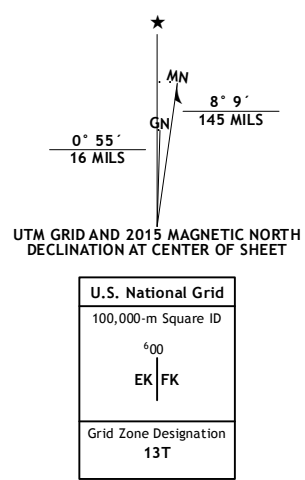


Produced by the United States Geological Survey North American Datum of 1983 (NAD83) World Geodetic System of 1984 (WGS84) Projection and 1000-meter grid: Universal Transverse Mercator, Zone 13T 10 000-foot ticks: South Dakota Coordinate System of 1983 (north zone)

This map is not a legal document. Boundaries may be generalized for this map scale. Private lands within government reservations may not be shown. Obtain permission before entering private lands.

Imagery: NADIP, July 2014
Roads: HERE, ©2013 2014
Roads within US Forest Service Lands: FSTopo Data with limited Forest Service updates, 2012-2015
Names: GNS, 2015
Hydrography: National Hydrography Dataset, 2014
Contours: National Elevation Dataset, 2001
Boundaries: Multiple sources; see metadata file 1972-2015
Public Land Survey System: BLM, 2015



CONTOUR INTERVAL 40 FEET NORTH AMERICAN VERTICAL DATUM OF 1988

This map was produced to conform with the National Geospatial Program US Topo Product Standard, 2011. A metadata file associated with this product is draft version 0.6.18

Table with 3 columns: Adjacent quadrangles (1-8) and their names (Jolly, Saint Onge, Saint Onge SE, Spearfish, Sturgis, Lead, Deadwood South, Deadman Mountain).

DEADWOOD NORTH, SD 2015

