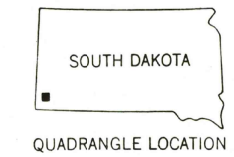
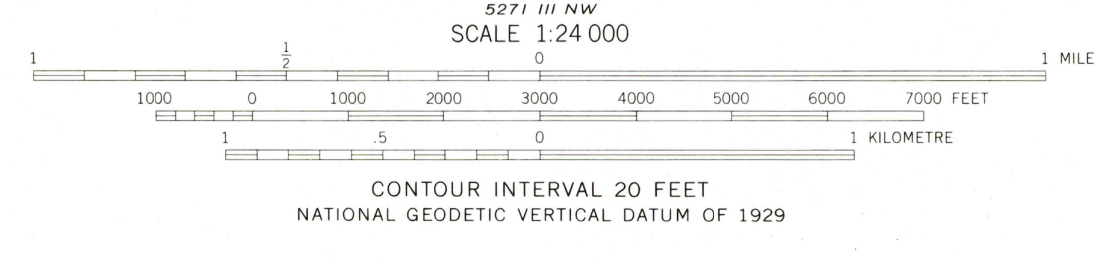
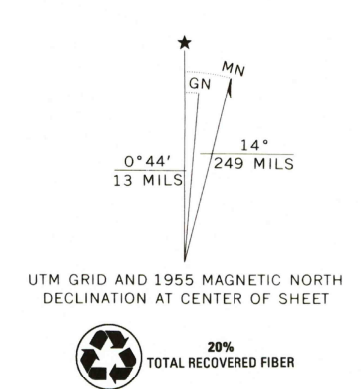


104°00' 103°52'30" 43°52'30" 45°00'00" N 580 000 FEET 50' T. 2 S. T. 3 S. 47°30' 44°50'00" N 540 000 FEET 43°45' 104°00' 1 1 040 000 FEET 57°30' R. 1 E. (PREACHER SPRING) R. 2 E. 55' 1 060 000 FEET 103°52'30" 43°52'30"

5271 IV NE (ITCH CREEK) 580 000 FEET 50' T. 2 S. T. 3 S. 47°30' 44°50'00" N 540 000 FEET 43°45' 104°00' 1 1 040 000 FEET 57°30' R. 1 E. (JEWEL CAVE NW) R. 2 E. 55' 1 060 000 FEET 103°52'30" 43°52'30"

Mapped, edited, and published by the Geological Survey  
Control by USGS and USC&GS  
Topography from aerial photographs by multiplex methods  
Aerial photographs taken 1953. Field check 1955  
Polyconic projection. 1927 North American datum  
10,000-foot grid based on South Dakota coordinate system,  
south zone  
1000-metre Universal Transverse Mercator grid ticks,  
zone 13, shown in blue  
To place on the predicted North American Datum 1983,  
move the projection lines 6 meters north and  
43 meters east as shown by dashed corner ticks



ROAD CLASSIFICATION

Heavy-duty	Light-duty
Medium-duty	Unimproved dirt
U.S. Route	State Route

CONTOUR INTERVAL 20 FEET  
NATIONAL GEODETIC VERTICAL DATUM OF 1929  
THIS MAP COMPLIES WITH NATIONAL MAP ACCURACY STANDARDS  
FOR SALE BY U.S. GEOLOGICAL SURVEY, DENVER, COLORADO 80225, OR RESTON, VIRGINIA 22092  
A FOLDER DESCRIBING TOPOGRAPHIC MAPS AND SYMBOLS IS AVAILABLE ON REQUEST

DEAD HORSE FLATS, S. DAK.  
43103-68-TF-024  
1955

DMA 5271 IV SW-SERIES V873

USGS Library  
Reston, VA.  
Topo Archive

