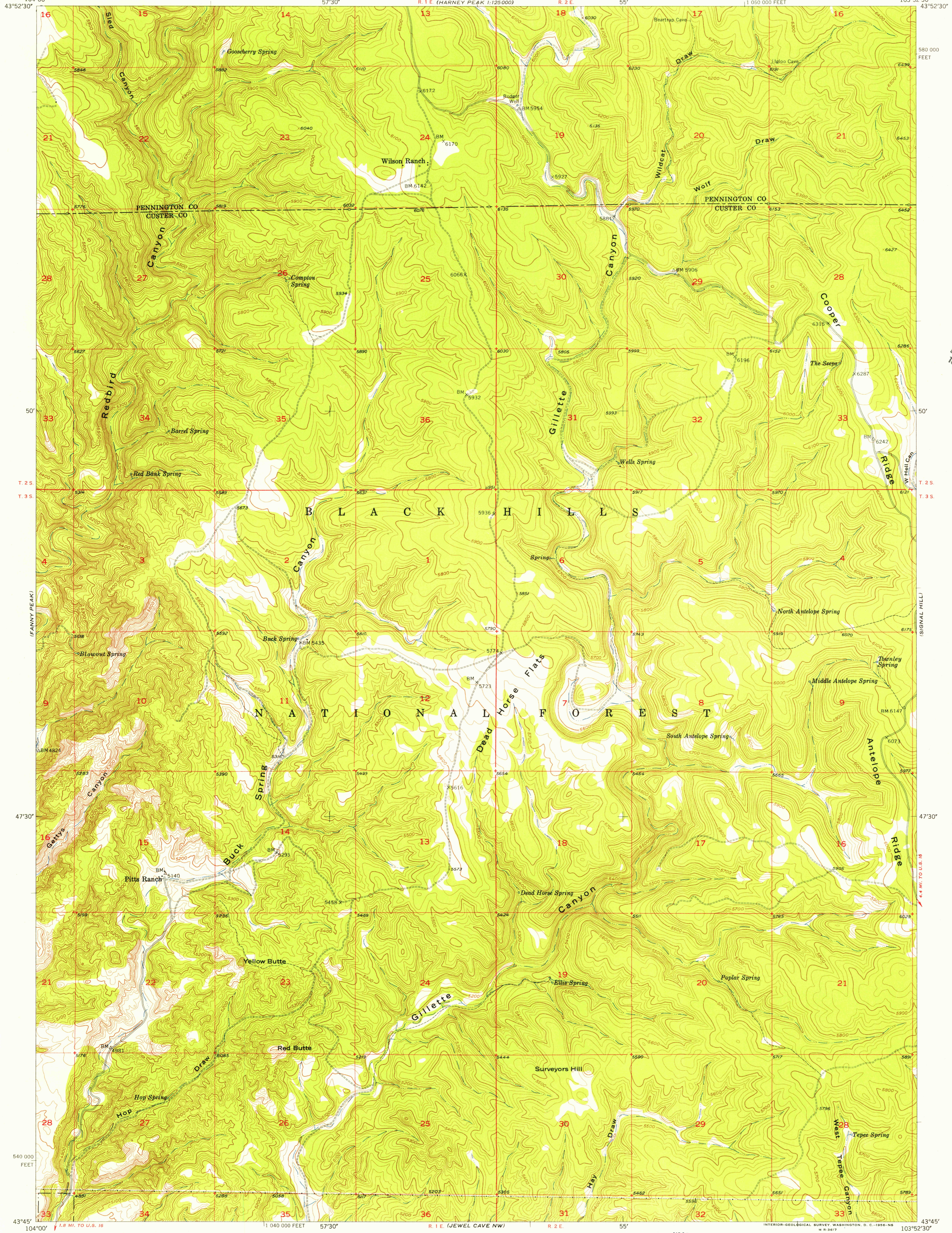


(NEWCASTLE)
1:125,000


(HARNEY PEAK)
1:125,000



U.S.G.S.
FILE COPY
TOPOGRAPHIC DIVISION

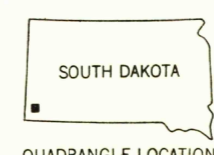
U.S.G.S.
FILE COPY
TOPOGRAPHIC DIVISION

Mapped, edited, and published by the Geological Survey
Control by USGS and USC&GS
Topography from aerial photographs by multiplex methods
Aerial photographs taken 1953. Field check 1955
Polycoloric projection, 1927 North American datum
10,000-foot grid based on South Dakota coordinate system,
south zone



USGS
HISTORICAL FILE
TOPOGRAPHIC DIVISION

ROAD CLASSIFICATION
Heavy-duty ——— Light-duty ———
Medium-duty - - - - - Unimproved dirt ———
U. S. Route ——— State Route ———



DEAD HORSE FLATS, S. DAK.
N4345-W10352.5/7.5

1955

NOV 2 1956

2146