
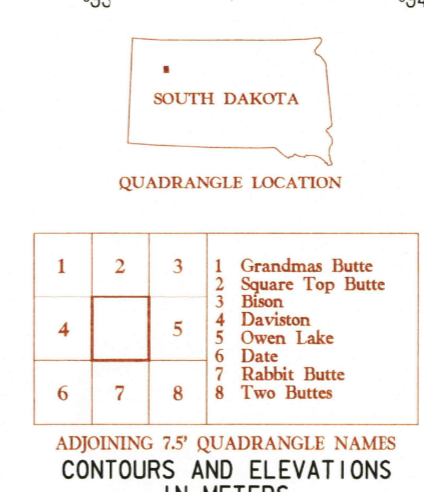
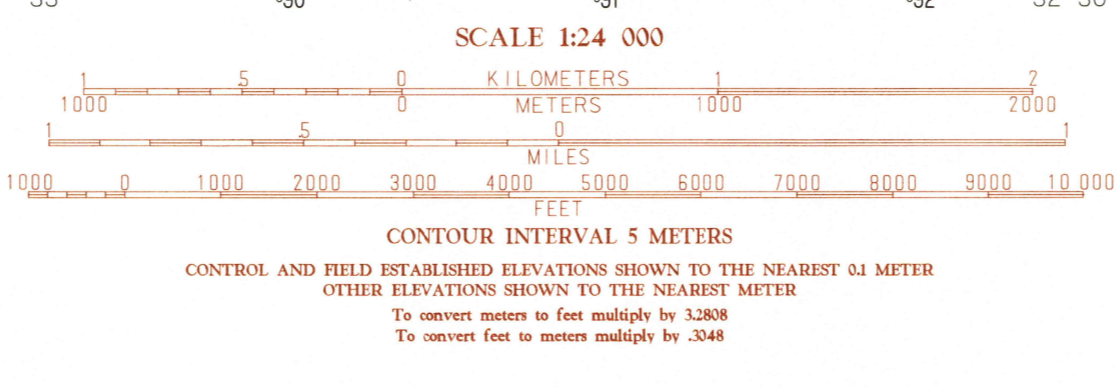


PRODUCED BY THE UNITED STATES GEOLOGICAL SURVEY CONTROL BY: USGS AND NOS/NOAA COMPILED FROM AERIAL PHOTOGRAPHS TAKEN . . . 1978 FIELD CHECKED . . . 1986. MAP EDITED . . . 1986 PROJECTION . . . UNIVERSAL TRANSVERSE MERCATOR GRID: 600-METER UNIVERSAL TRANSVERSE MERCATOR 8000-FOOT STATE GRID TICKS . . . SOUTH DAKOTA, NORTH ZONE UTM GRID DECLINATION . . . 1°44' EAST 1983 MAGNETIC NORTH DECLINATION . . . 11°30' EAST VERTICAL DATUM . . . NATIONAL GEODETIC VERTICAL DATUM OF 1929 HORIZONTAL DATUM . . . 1927 NORTH AMERICAN DATUM To place on the predicted North American Datum of 2011, move the projection lines as shown by dashed corner ticks (5 meters north and 38 meters east). There may be private inholdings within the boundaries of any Federal and State Reservations shown on this map.

**PROVISIONAL MAP**  
Produced from original manuscript drawings. Information shown as of date of field check.



DATE NE, SOUTH DAKOTA  
PROVISIONAL EDITION 1983

45102-D5-TM-024

RETURN TO:  
USGS AND HISTORICAL MAP ARCHIVES