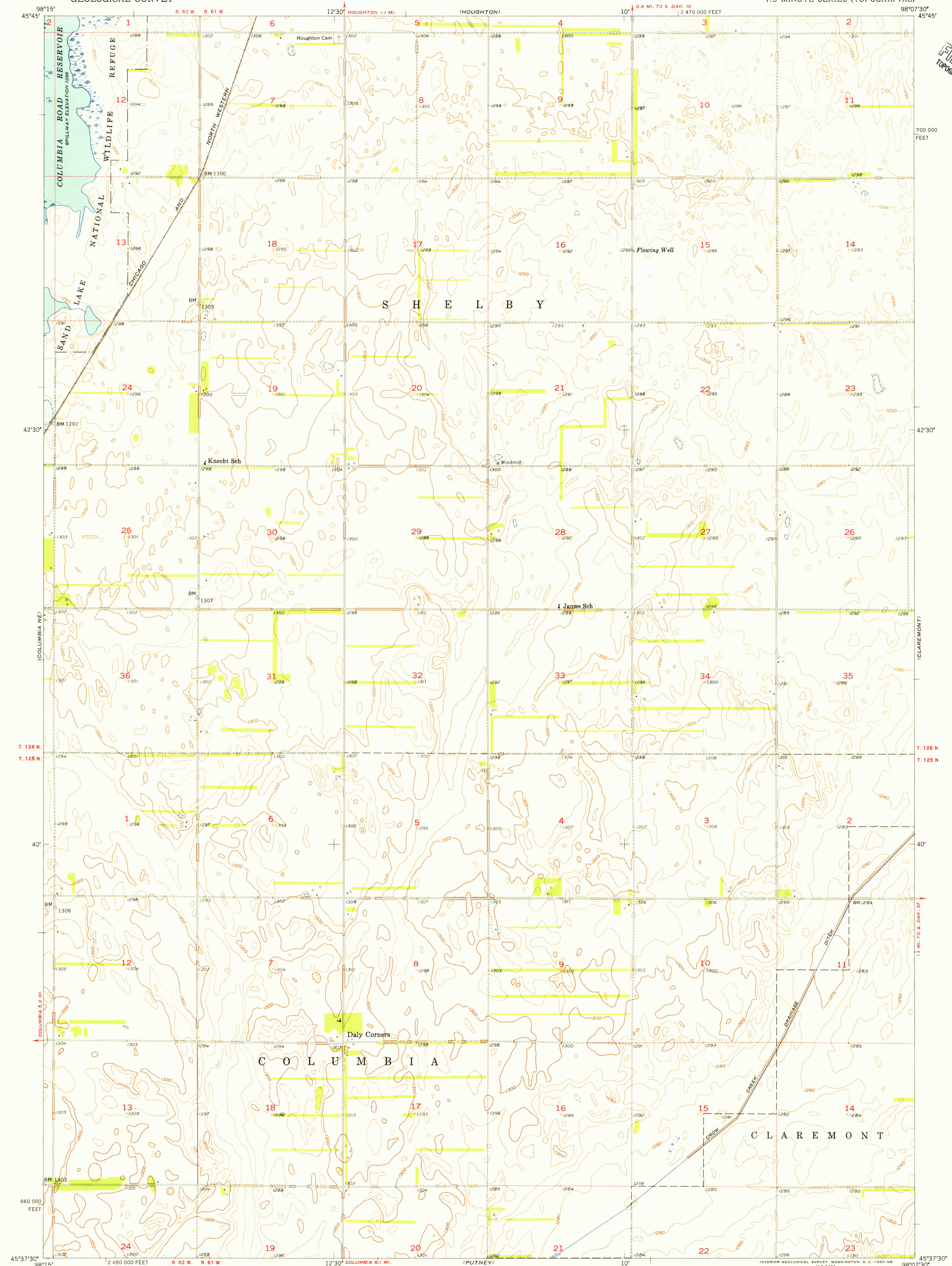
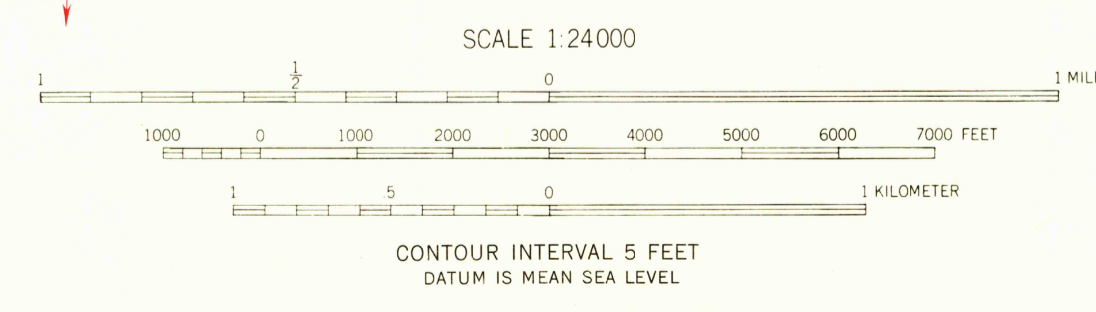
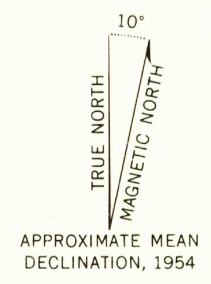


U.S.G.S.
FILE COPY
TOPOGRAPHIC DIVISION



Mapped, edited, and published by the Geological Survey as part of the Department of the Interior program for the development of the Missouri River Basin Control by USGS and USC&GS
Culture and drainage in part compiled from aerial photographs taken 1951. Topography by plane-table surveys 1954
Polyconic projection. 1927 North American datum
10,000-foot grid based on South Dakota coordinate system, north zone



USGS HISTORICAL FILE TOPOGRAPHIC DIVISION

ROAD CLASSIFICATION
Heavy-duty ——— Light-duty ———
Medium-duty ——— Unimproved dirt ———
U. S. Route ○ State Route ○

SOUTH DAKOTA
QUADRANGLE LOCATION

DALY CORNERS, S. DAK.
N4537.5—W9807.5/7.5