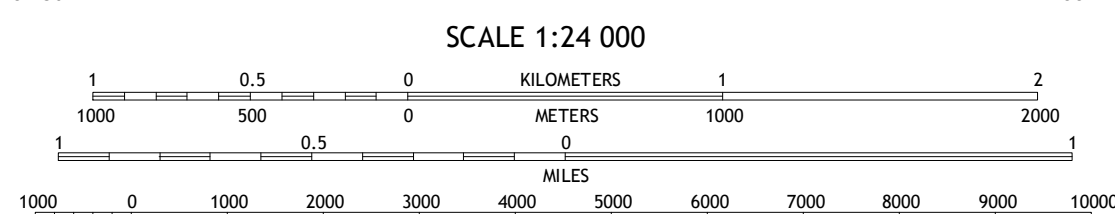
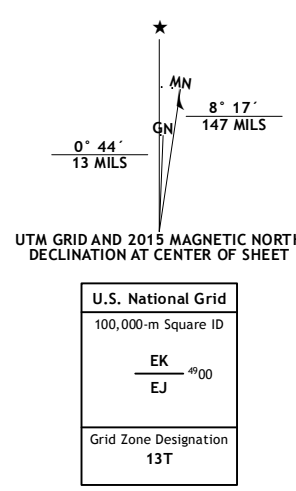


Produced by the United States Geological Survey North American Datum of 1983 (NAD83) World Geodetic System of 1984 (WGS84), Projection and 1 000-meter grid: Universal Transverse Mercator, Zone 13T 10 000-foot ticks: South Dakota Coordinate System of 1983 (north and south zones)

This map is not a legal document. Boundaries may be generalized for this map scale. Private lands within government reservations may not be shown. Obtain permission before entering private lands.

Imagery: N.A.P., July 2014 Roads: HERE, ©2013 - 2014 Roads within US Forest Service Lands, with limited Forest Service updates, 2012 - 2015 Names: National Hydrography Dataset, 2014 Contours: National Elevation Dataset, 2001 Boundaries: Multiple sources; see metadata file 1972 - 2015 Public Land Survey System: BLM, 2015



CONTOUR INTERVAL 20 FEET NORTH AMERICAN VERTICAL DATUM OF 1988

This map was produced to conform with the National Geospatial Program US Topo Product Standard, 2011. A metadata file associated with this product is draft version 0.6.18

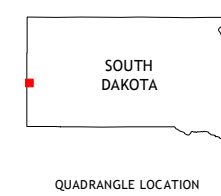
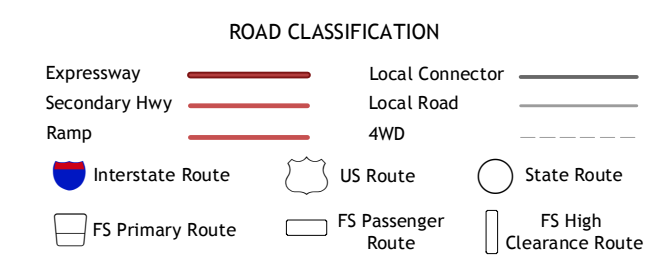


Table with 3 columns and 3 rows showing adjacent quadrangles: 1 Old Baldy Mountain, 2 Savoy, 3 Lead, 4 Buckhorn, 5 Nahant, 6 Palmlee Canyon, 7 Crows Nest Peak, 8 Deerfield



Check with local Forest Service unit for current travel conditions and restrictions.

CROOKS TOWER, SD 2015

