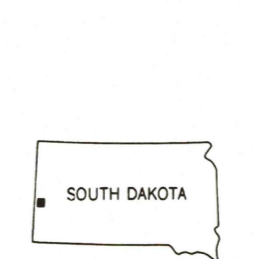

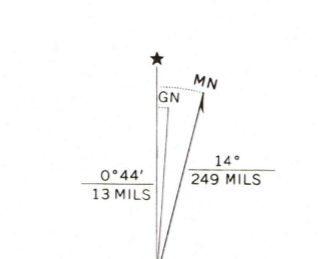




Mapped, edited, and published by the Geological Survey  
Control by USGS and USC&GS

Topography from aerial photographs by multiplex methods  
Aerial photographs taken 1954. Field check 1956  
Polyconic projection. 1927 North American datum  
10,000-foot grids based on South Dakota coordinate system,  
north and south zones  
1000-meter Universal Transverse Mercator grid ticks,  
zone 13, shown in blue  
Map photinspected 1976  
No major culture or drainage changes observed



ROAD CLASSIFICATION  
Medium-duty — Light-duty  
Unimproved dirt — U.S. Route

CROOKS TOWER, S. DAK.  
N4407.5-W10352.5/7.5

THIS MAP COMPLIES WITH NATIONAL MAP ACCURACY STANDARDS  
FOR SALE BY U. S. GEOLOGICAL SURVEY, DENVER, COLORADO 80225, OR RESTON, VIRGINIA 22092  
A FOLDER DESCRIBING TOPOGRAPHIC MAPS AND SYMBOLS IS AVAILABLE ON REQUEST

1956  
PHOTOINSPECTED 1976  
AMS 5272 III NW—SERIES V873

RECEIVED

FEB 29 2000

USGS/MSD  
HISTORICAL MAP ARCHIVES

