
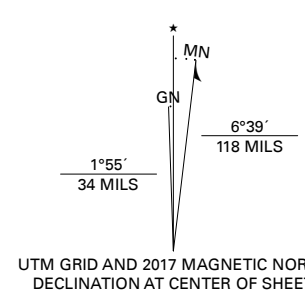


Produced by the United States Geological Survey

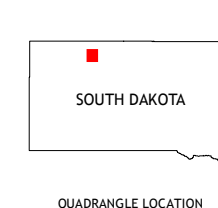
North American Datum of 1983 (NAD83)
World Geodetic System of 1984 (WGS84). Projection and
1 000-meter grid: Universal Transverse Mercator, Zone 14T
This map is not a legal document. Boundaries may be
generalized for this map scale. Private lands within government
reservations may not be shown. Obtain permission before
entering private lands.

Imagery.....N.A.I.P., July 2016 - October 2016
Roads.....U.S. Census Bureau, 2017
Names.....GNIS, Not Available
Hydrography.....National Hydrography Dataset, 2005 - 2016
Contours.....National Elevation Dataset, 2007 - 2012
Boundaries.....Multiple sources; see metadata file, 2014 - 2016
Public Land Survey System.....BLM, 2017
Wetlands.....FWS National Wetlands Inventory, 1985



CONTOUR INTERVAL 20 FEET
NORTH AMERICAN VERTICAL DATUM OF 1988

This map was produced to conform with the
National Geospatial Program US Topo Product Standard, 2011.
A metadata file associated with this product is draft version 0.6.18



QUADRANGLE LOCATION

1	2	3
4	5	6
7	8	


ADJOINING QUADRANGLES

- 1 Black Horse Butte NE
- 2 Cottonwood Creek NW
- 3 Cottonwood Creek NE
- 4 Twin Butte
- 5 Cottonwood Creek SE
- 6 Glad Valley
- 7 Irish Creek NW
- 8 Irish Creek NE

ROAD CLASSIFICATION	
Expressway	Local Connector
Secondary Hwy	Local Road
Ramp	4WD
Interstate Route	US Route
	State Route

COTTONWOOD CREEK SW, SD

2017



NSN 7540-01-000-1028
NSA REF NO. JUSGSX24K1028