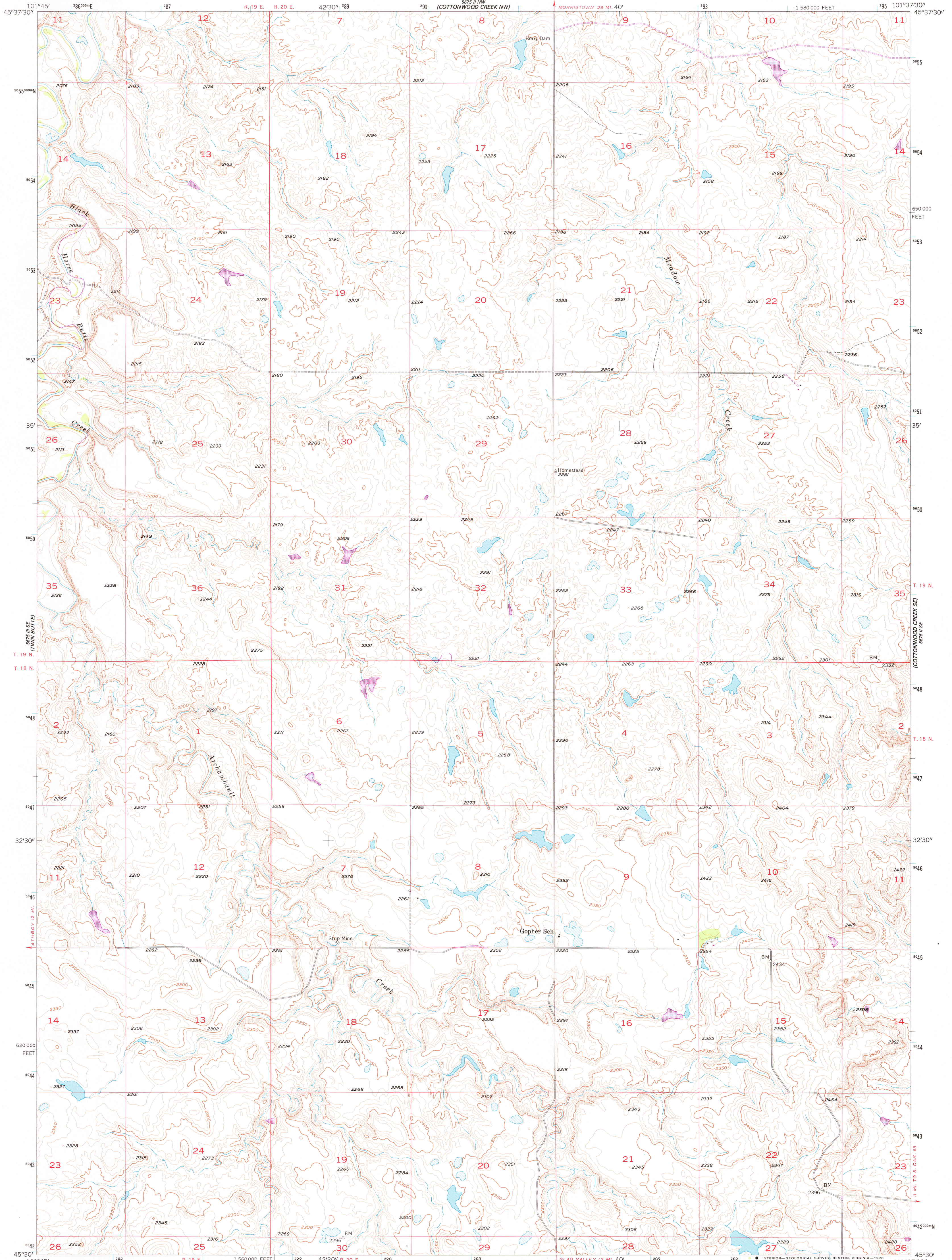


UNITED STATES  
DEPARTMENT OF THE INTERIOR  
GEOLOGICAL SURVEY

COTTONWOOD CREEK SW QUADRANGLE  
SOUTH DAKOTA—CORSON CO.  
7.5 MINUTE SERIES (TOPOGRAPHIC)



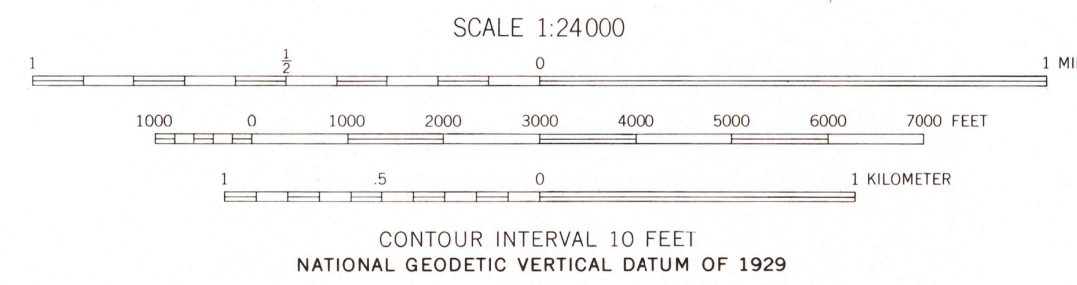
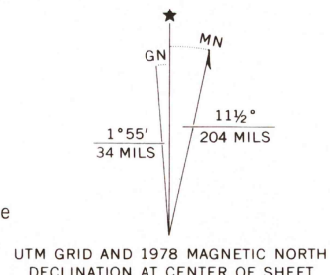
Mapped, edited, and published by the Geological Survey

as part of the Department of the Interior program  
for the development of the Missouri River Basin  
Control by USGS and USC&GS

Topography from aerial photographs by multiplex methods  
Aerial photographs taken 1950. Field check 1956

Polyconic projection, 1927 North American datum  
10,000-foot grid based on South Dakota coordinate system, north zone  
1000-meter Universal Transverse Mercator grid ticks,  
zone 14, shown in blue

Entire area lies within the Standing Rock Indian Reservation  
Revisions shown in purple compiled from aerial photographs taken  
1975. Map edited 1978. This information not field checked



ROAD CLASSIFICATION  
Light-duty \_\_\_\_\_ Unimproved dirt =====

USGS  
Historical File  
Topographic Division

COTTONWOOD CREEK SW, S. DAK.  
N 4530-W 10137.5/7.5

1956  
PHOTOREVISED 1978  
AMS 5675 II SW—SERIES V873

JUN 22 1978

2900