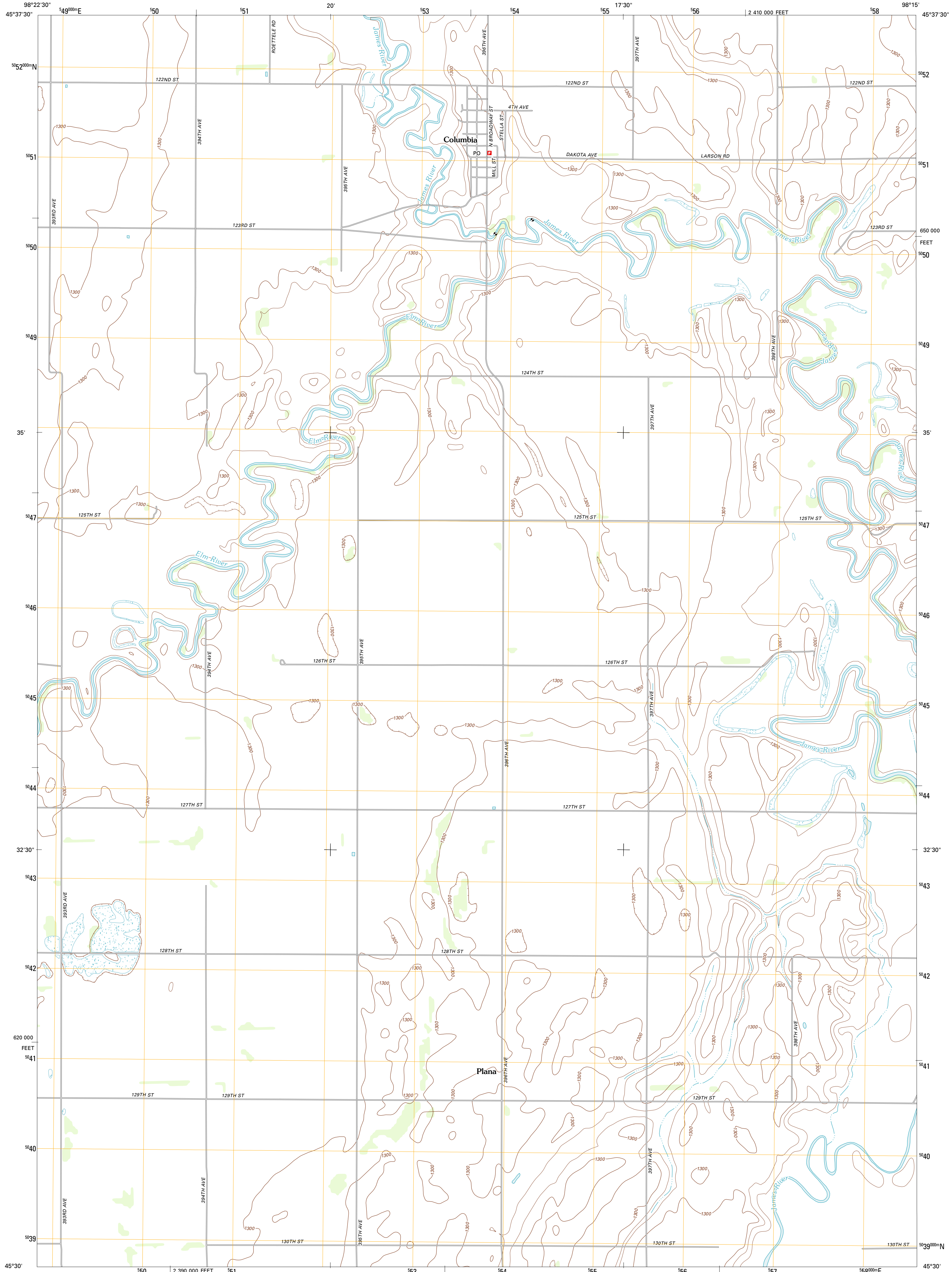




U.S. DEPARTMENT OF THE INTERIOR  
U. S. GEOLOGICAL SURVEY

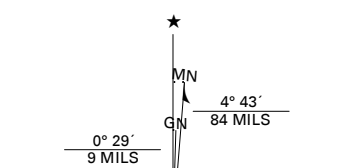


COLUMBIA QUADRANGLE  
SOUTH DAKOTA-BROWN CO.  
7.5-MINUTE SERIES

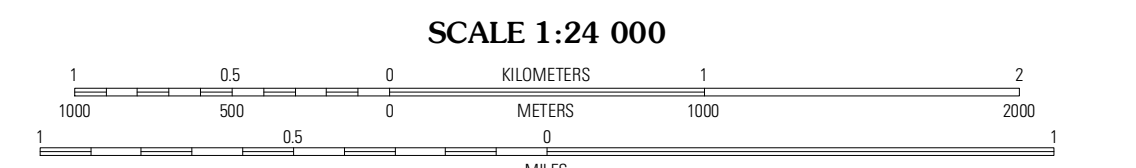


Produced by the United States Geological Survey  
North American Datum of 1983 (NAD83)  
World Geodetic System of 1984 (WGS84). Projection and  
1 000-meter grid: Universal Transverse Mercator, Zone 14T  
10 000-foot ticks: South Dakota Coordinate System of 1983  
(north zone)

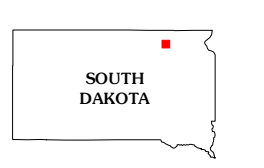
Imagery.....NAIP, July 2010 - August 2010  
Roads.....©2006-2011 TomTom  
Names.....GNS, 2011  
Hydrography.....National Hydrography Dataset, 2010  
Contours.....National Elevation Dataset, 1999  
Boundaries.....Census, IBWC, IBC, USGS, 1972 - 2010



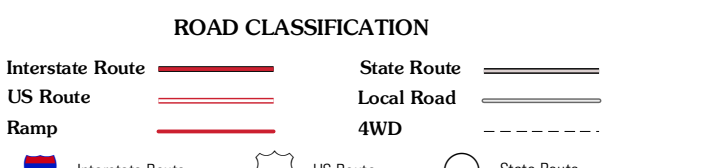
UTM GRID AND 2012 MAGNETIC NORTH  
DECLINATION AT CENTER OF SHEET



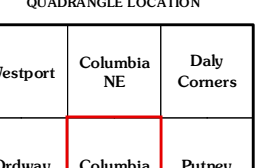
SCALE 1:24 000



QUADRANGLE LOCATION



ROAD CLASSIFICATION



ADJOINING 7.5 QUADRANGLES

COLUMBIA, SD  
2012