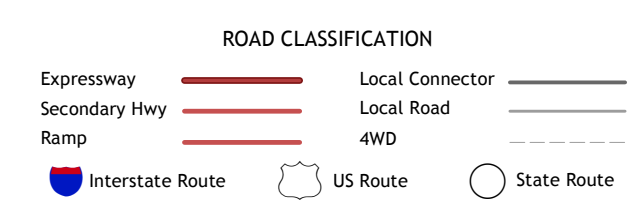
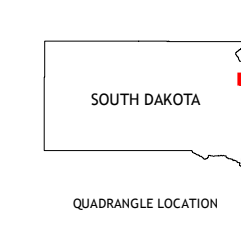



Produced by the United States Geological Survey
 North American Datum of 1983 (NAD83)
 World Geodetic System of 1984 (WGS84), Projection and
 1 000-meter grid; Universal Transverse Mercator, Zone 14T
 This map is not a legal document. Boundaries may be
 generalized for this map scale. Private lands within government
 reservations may not be shown. Obtain permission before
 entering private lands.

Imagery.....NAIP, July 2016 - October 2016
 Roads.....U.S. Census Bureau, 2017
 Names.....GNIS, Not Available
 Hydrography.....National Hydrography Dataset, 2004 - 2015
 Contours.....National Elevation Dataset, 1999 - 2016
 Boundaries.....Multiple sources; see metadata file 2014 - 2016
 Public Land Survey System.....BLM, 2017
 Wetlands.....FWS National Wetlands Inventory 1984 - 2011



ADJOINING QUADRANGLES

1	2	3
4	5	6
7	8	

1 LaBolt
 2 Revillo
 3 Marfetta
 4 Turnerville
 5 Gary NW
 6 Clear Lake North
 7 Lake Francis
 8 Gary