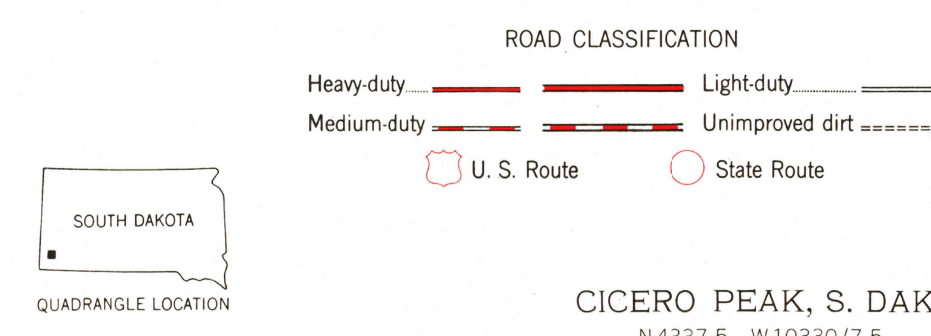
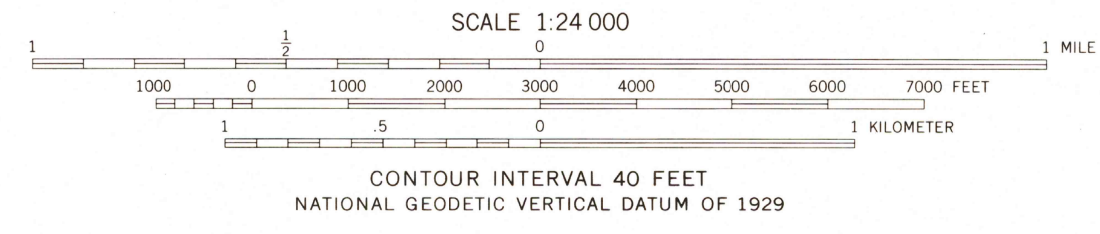
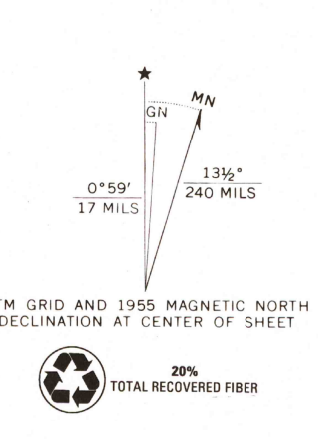




Mapped, edited, and published by the Geological Survey... Control by USGS and USC&GS... Topography from aerial photographs by multiplex methods... Aerial photographs taken 1953. Field check 1955... Polyconic projection. 1927 North American datum... 10,000-foot grid based on South Dakota coordinate system, south zone... Unchecked elevations are shown in brown... 1000-meter Universal Transverse Mercator grid ticks, zone 13, shown in blue... There may be private inholdings within the boundaries of the National or State reservations shown on this map... Map photocopied 1979... No major culture or drainage changes observed



THIS MAP COMPLIES WITH NATIONAL MAP ACCURACY STANDARDS FOR SALE BY U.S. GEOLOGICAL SURVEY, DENVER, COLORADO 80225, OR RESTON, VIRGINIA 22092 A FOLDER DESCRIBING TOPOGRAPHIC MAPS AND SYMBOLS IS AVAILABLE ON REQUEST

CICERO PEAK, S. DAK. N 4337.5—W 10330.7/7.5 1955 PHOTOINSPECTED 1979 AMS 5271 II NE—SERIES V873

RECEIVED FEB 28 2002 USGS NW HISTORICAL MAP ARCHIVES

