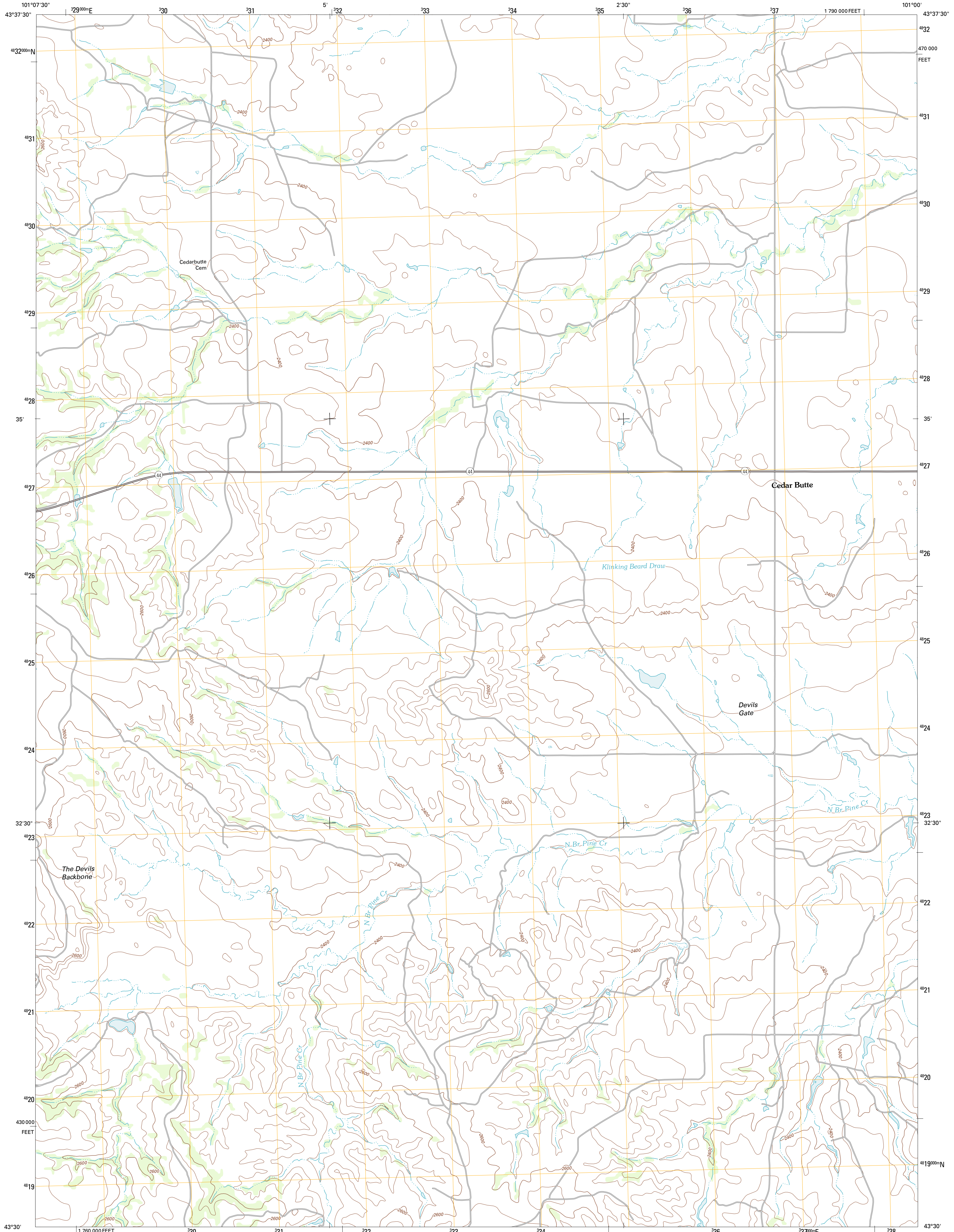




U.S. DEPARTMENT OF THE INTERIOR
U. S. GEOLOGICAL SURVEY




CEDAR BUTTE QUADRANGLE
SOUTH DAKOTA-MELLETTA CO.
7.5-MINUTE SERIES



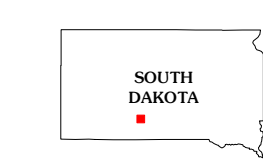
Produced by the United States Geological Survey
North American Datum of 1983 (NAD83)
World Geodetic System of 1984 (WGS84). Projection and
1 000-meter grid: Universal Transverse Mercator, Zone 14T
10 000-foot ticks: South Dakota Coordinate System of 1983
(south zone)

Imagery.....NAIP, July 2010
Roads.....©2006-2011 TomTom
Names.....GNIS, 2011
Hydrography.....National Hydrography Dataset, 2010
Contours.....National Elevation Dataset, 2012
Boundaries.....Census, IBWC, IBC, USGS, 1972 - 2010



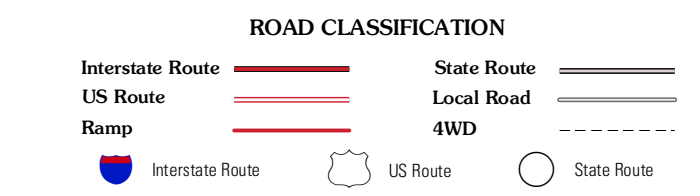
CONTOUR INTERVAL 40 FEET
NORTH AMERICAN VERTICAL DATUM OF 1988

This map was produced to conform with the
National Geospatial Program US Topo Product Standard, 2011.
A metadata file associated with this product is draft version 0.6.3



QUADRANGLE LOCATION

Cedar Butte NW	Cedar Butte NE	Head of Butch Creek
Corn Creek	Cedar Butte	Nelson Ranch
Nooris	Parmesee NE	Soldier Creek NW



CEDAR BUTTE, SD
2012

ADJOINING 7.5 QUADRANGLES