
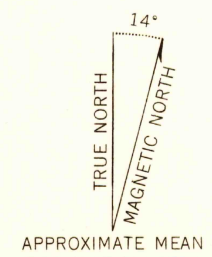





U.S.G.S.  
**FILE COPY**  
Inspection and Editing

Mapped, edited, and published by the Geological Survey as part of the Department of the Interior program for the development of the Missouri River Basin Control by USGS and USC&GS  
Topography from aerial photographs by Kelsh plotter Aerial photographs taken 1948. Field check 1951  
Polyconic projection. 1927 North American datum 10,000-foot grid based on South Dakota coordinate system, north zone



CONTOUR INTERVAL 10 FEET  
DATUM IS MEAN SEA LEVEL



ROAD CLASSIFICATION

Heavy-duty	4 LANE 16 LANE	Light-duty
Medium-duty	4 LANE 16 LANE	Unimproved dirt

U. S. Route (square symbol)  
State Route (circle symbol)

CEDAR CANYON, S. DAK.  
N4500-W10237.5/7.5  
1951

U.S.G.S.  
**FILE COPY**  
Inspection and Editing