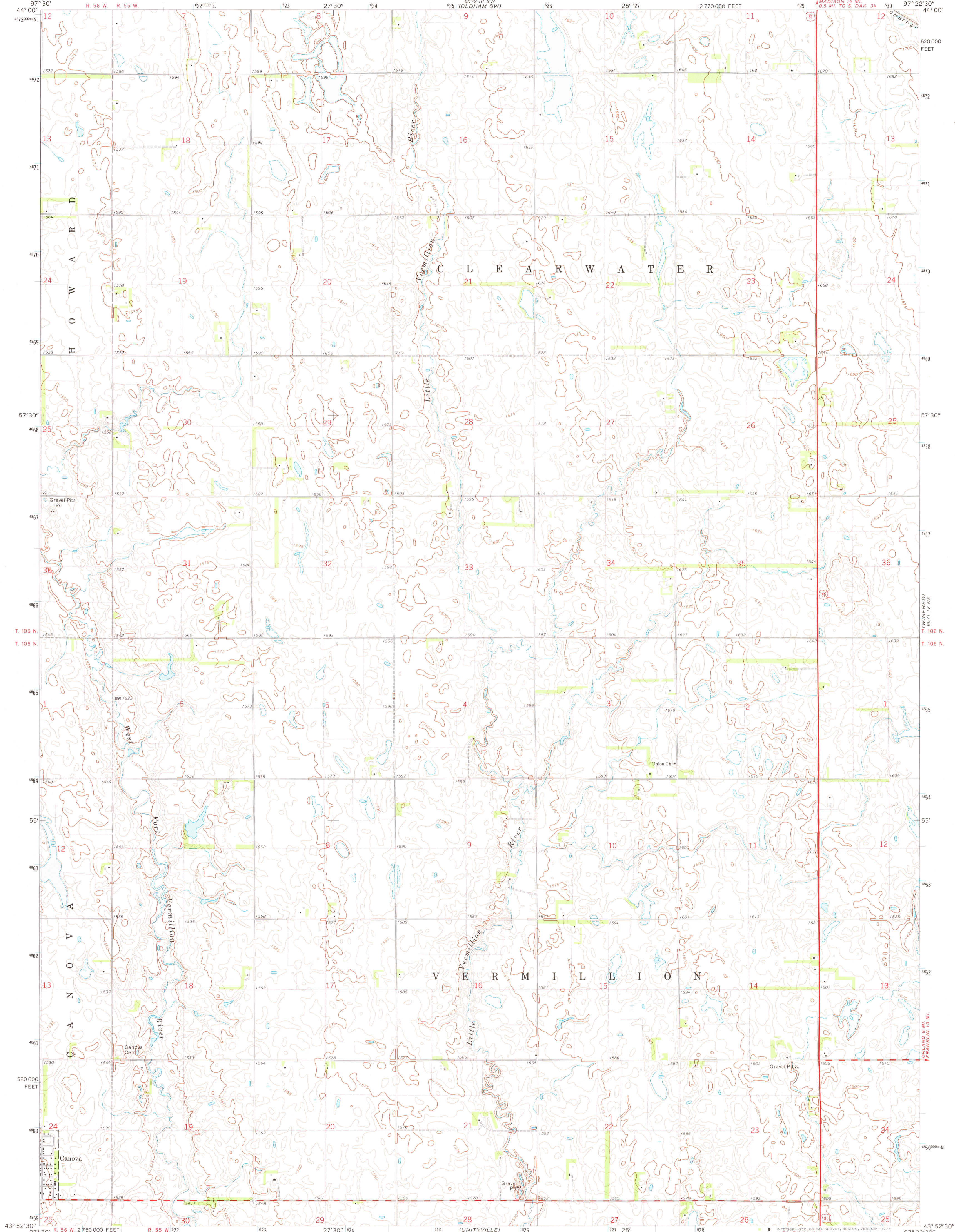


842 USE (HOWARD)

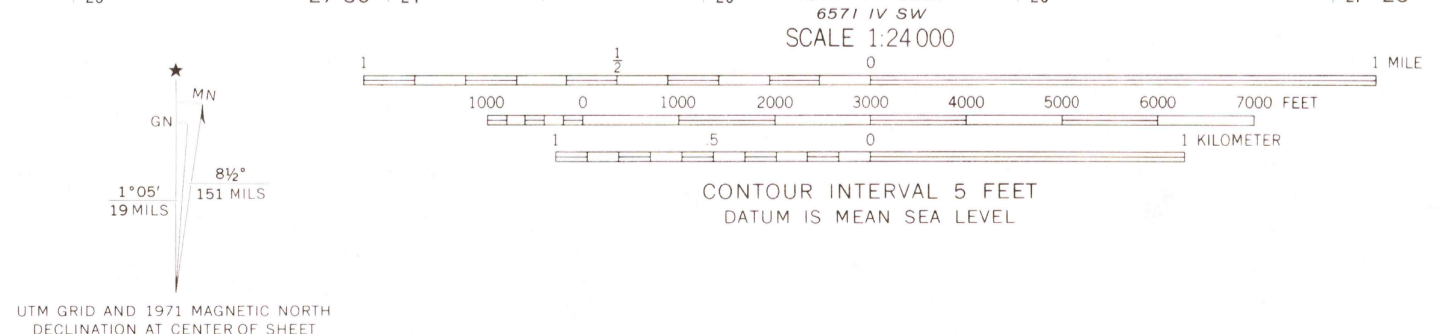
UNITED STATES DEPARTMENT OF THE INTERIOR GEOLOGICAL SURVEY

CANOVA EAST QUADRANGLE SOUTH DAKOTA—MINER CO. 7.5 MINUTE SERIES (TOPOGRAPHIC)

872 III SE (ODHAM SE)




Mapped, edited, and published by the Geological Survey Control by USGS and USC&GS Topography by photogrammetric methods from aerial photographs taken 1971. Field checked 1971 Projection and 10,000-foot grid ticks: South Dakota coordinate system, south zone (Lambert conformal conic) 1000-meter Universal Transverse Mercator grid ticks, zone 14, shown in blue. 1927 North American datum Fine red dashed lines indicate selected fence and field lines where generally visible on aerial photographs. This information is unchecked



ROAD CLASSIFICATION legend: Primary highway, hard surface; Secondary highway, hard surface; Light-duty road, hard or improved surface; Unimproved road; Interstate Route; U. S. Route; State Route

THIS MAP COMPLIES WITH NATIONAL MAP ACCURACY STANDARDS FOR SALE BY U. S. GEOLOGICAL SURVEY, DENVER, COLORADO 80225, OR WASHINGTON, D. C. 20542 A FOLDER DESCRIBING TOPOGRAPHIC MAPS AND SYMBOLS IS AVAILABLE ON REQUEST



IGSS HISTORICAL FILE TOPOGRAPHIC DIVISION

CANOVA EAST, S. DAK. N4352.5-W9722.5/7.5

1971

AMS 6571 IV NW—SERIES V873

JAN 8 1974

2935