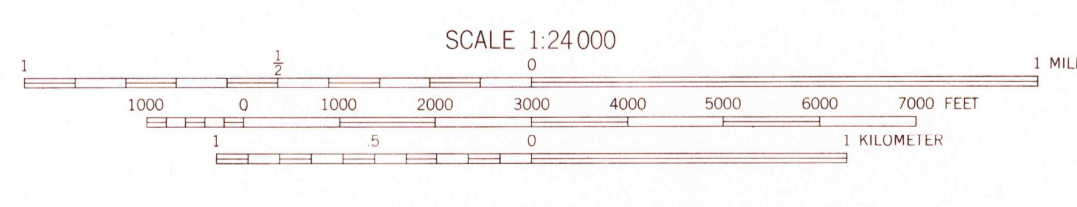
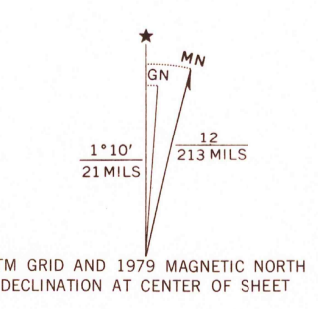
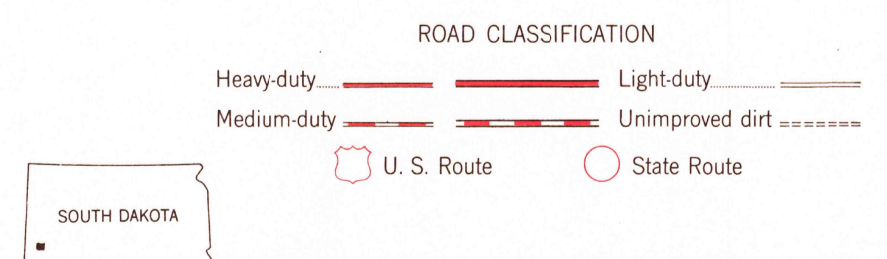


Mapped, edited, and published by the Geological Survey as part of the Department of the Interior program for the development of the Missouri River Basin. Control by USGS, USC&GS, and US Bureau of Reclamation. Topography from aerial photographs by multiplex methods. Aerial photographs taken 1948. Field check 1950. Polyconic projection. 1927 North American datum. 10,000-foot grid based on South Dakota coordinate system, south zone. Unchecked elevations are shown in brown. 1000-meter Universal Transverse Mercator grid ticks, zone 13, shown in blue. Revisions shown in purple compiled from aerial photographs taken 1976 and other source data. This information not field checked. Map edited 1979.



SCALE 1:24000  
CONTOUR INTERVAL 10 FEET  
NATIONAL GEODETIC VERTICAL DATUM OF 1929  
THIS MAP COMPLIES WITH NATIONAL MAP ACCURACY STANDARDS  
FOR SALE BY U. S. GEOLOGICAL SURVEY, DENVER, COLORADO 80225, OR RESTON, VIRGINIA 22092  
A FOLDER DESCRIBING TOPOGRAPHIC MAPS AND SYMBOLS IS AVAILABLE ON REQUEST



USGS  
Historical File  
Topographic Division  
BUFFALO GAP, S. DAK.  
N4322.5-W10315.7.5  
1950  
PHOTO REVISION 1979  
AMS 5370 IV NE-SERIES V873

MAY 11 1979

1900