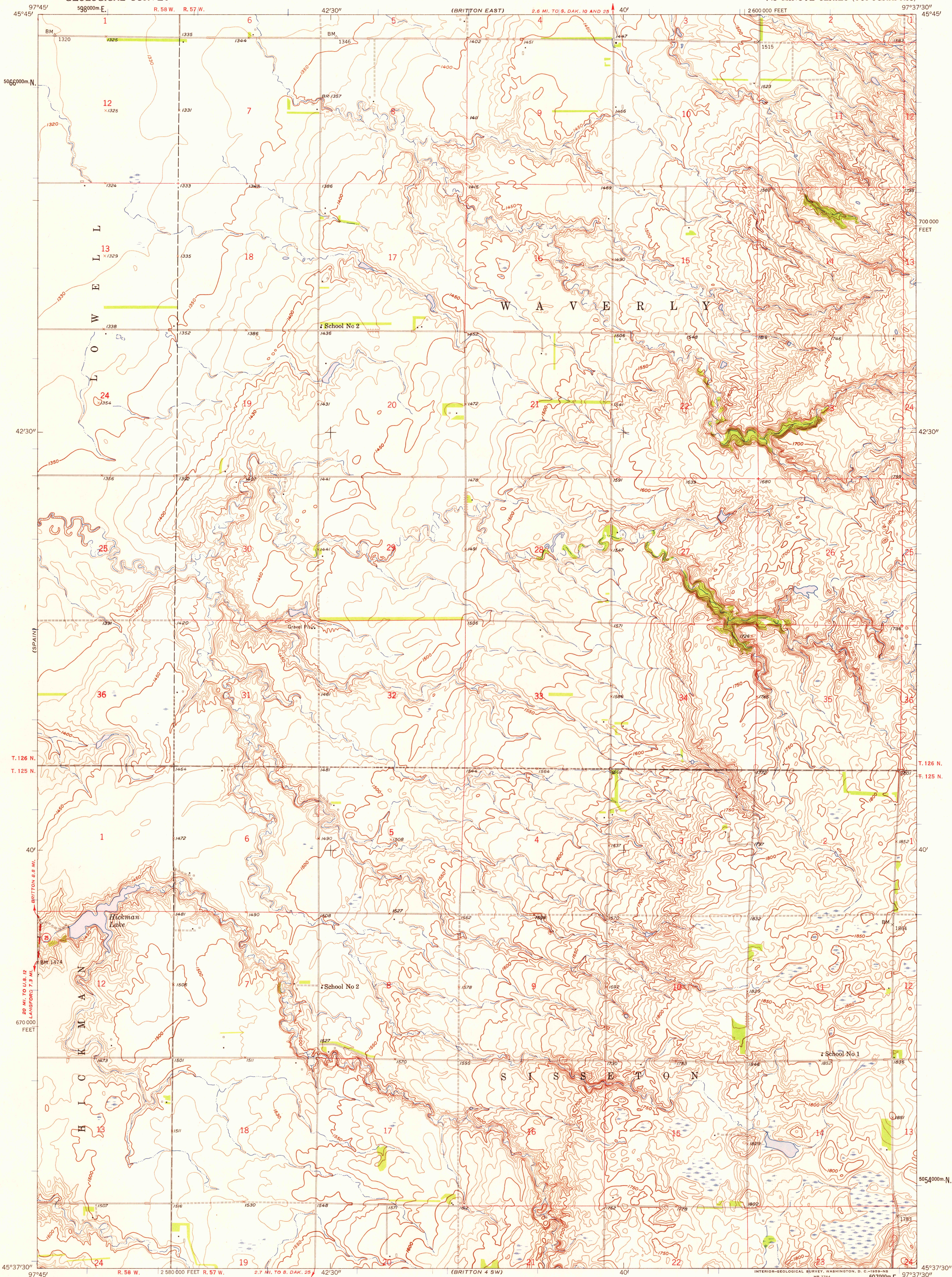
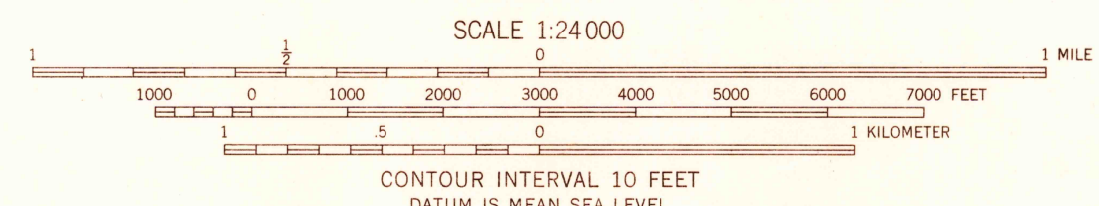
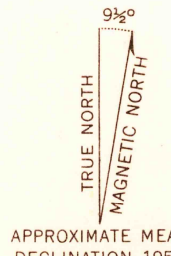


UNITED STATES  
DEPARTMENT OF THE INTERIOR  
GEOLOGICAL SURVEY

BRITTON 4 NW QUADRANGLE  
SOUTH DAKOTA—MARSHALL CO.  
7.5 MINUTE SERIES (TOPOGRAPHIC)

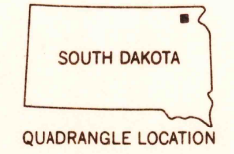


Mapped, edited, and published by the Geological Survey as part of the Department of the Interior program for the development of the Missouri River Basin Control by USGS and USC&GS  
Topography from aerial photographs by photogrammetric methods and by planetable surveys 1958. Aerial photographs taken 1956  
Polyconic projection. 1927 North American datum 10,000-foot grid based on South Dakota coordinate system, north zone  
1000-meter Universal Transverse Mercator grid ticks, zone 14, shown in blue



USGS HISTORICAL FILE TOPOGRAPHIC DIVISION

ROAD CLASSIFICATION  
Medium-duty ——— Light-duty ———  
Unimproved dirt ———  
State Route ○



BRITTON 4 NW, S. DAK.  
N4537.5—W9737.5/7.5  
1958

U.S.G.S.  
FILE COPY  
TOPOGRAPHIC DIVISION

SEP - 3 1959

2450