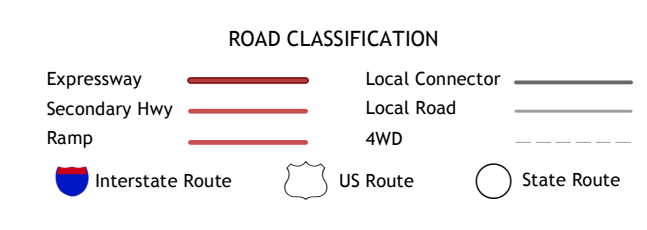
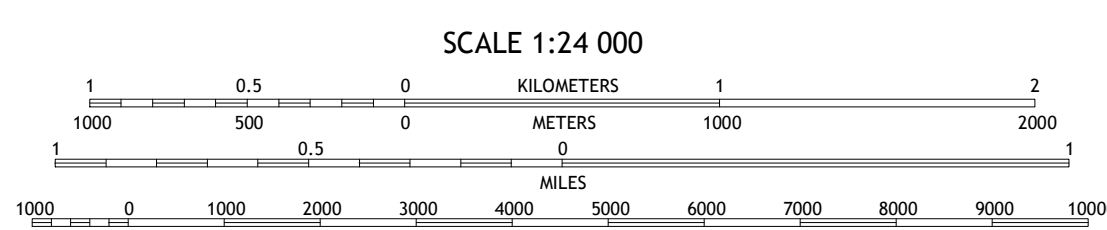
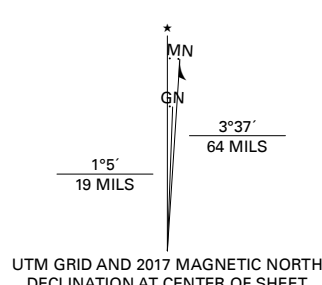


**Produced by the United States Geological Survey**

North American Datum of 1983 (NAD83)  
World Geodetic System of 1984 (WGS84), Projection and  
1 000-meter grid/Universal Transverse Mercator, Zone 14T  
This map is not a legal document. Boundaries may be  
generalized for this map scale. Private lands within government  
reservations may not be shown. Obtain permission before  
entering private lands.

Imagery	.....NAIP, September 2016 - October 2016
Roads	.....U.S. Census Bureau, 2017
Names	.....GNIS, 1980 - 2016
Hydrography	.....National Hydrography Dataset, 2004 - 2016
Contours	.....National Elevation Dataset, 2014
Boundaries	.....Multiple sources; see metadata file, 2014 - 2016
Public Land Survey System	.....BLM, 2017
Wetlands	.....FWS National Wetlands Inventory 1983 - 1984



1	2	3
4	5	6
7	8	

ADJOINING QUADRANGLES

