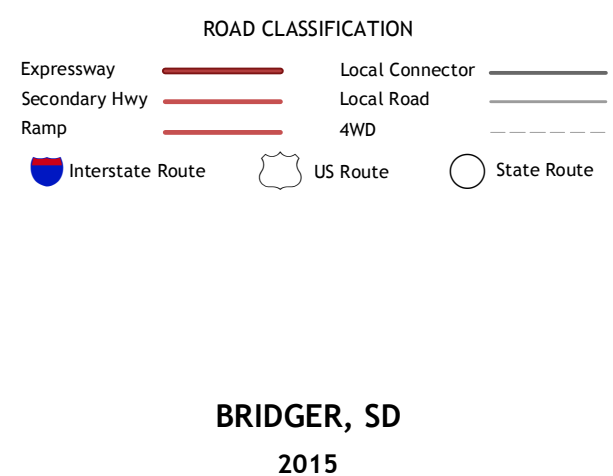
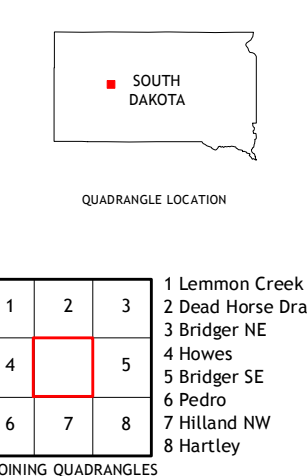
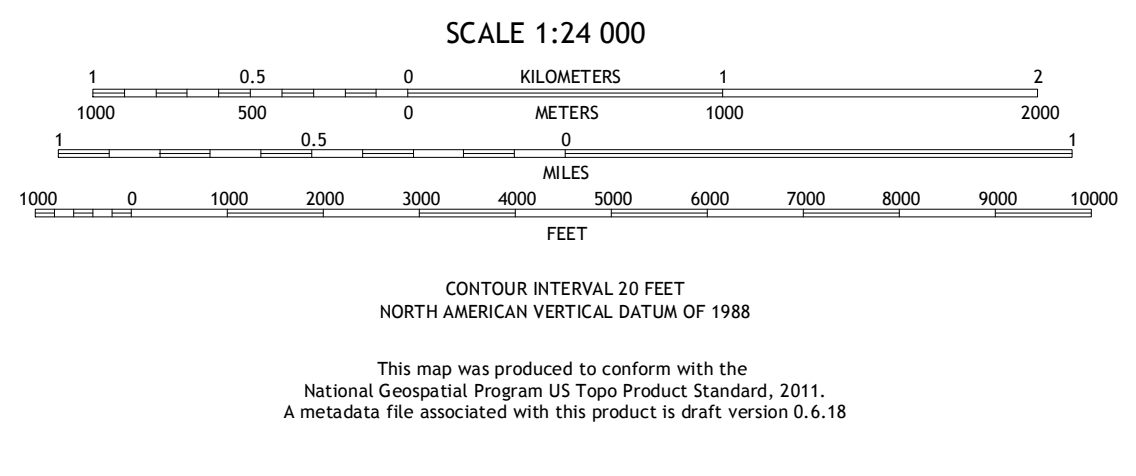
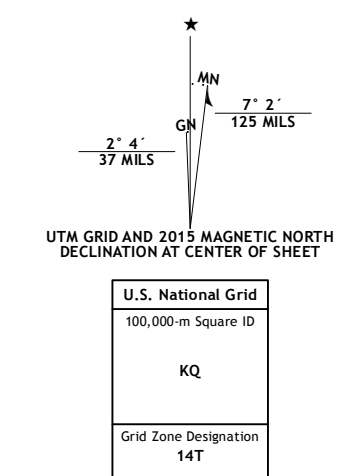


Produced by the United States Geological Survey North American Datum of 1983 (NAD83) World Geodetic System of 1984 (WGS84). Projection and 1 000-meter grid: Universal Transverse Mercator, Zone 14T 10 000-foot ticks: South Dakota Coordinate System of 1983 (north and south zones) This map is not a legal document. Boundaries may be generalized for this map scale. Private lands within government reservations may not be shown. Obtain permission before entering private lands.



ADJOINING QUADRANGLES table with 8 cells containing numbers 1-8 and names: 1 Lemmon Creek, 2 Dead Horse Draw, 3 Bridger NE, 4 Howes, 5 Bridger SE, 6 Pedro, 7 Hilland NW, 8 Hartley

BRIDGER, SD 2015

