

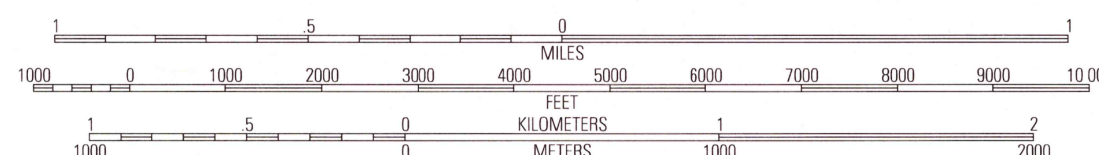
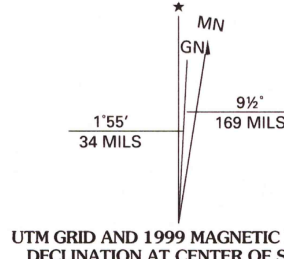
Produced by the United States Geological Survey 1983
Revision within and adjacent to National Forest System
lands by USDA Forest Service 1998

Topography compiled 1978. Planimetry derived from imagery taken 1993
and other sources. Public Land Survey System and survey control current
as of 1998


North American Datum of 1927 (NAD 27). Projection and 10 000-foot ticks:
South Dakota coordinate system, north zone (Lambert conformal conic)
Blue 1000-meter Universal Transverse Mercator ticks, zone 13

North American Datum of 1983 (NAD 83) is shown by dashed corner ticks
The values of the shift between NAD 27 and NAD 83 for 7.5-minute
intersections are obtainable from National Geodetic Survey NADCON software

Non-National Forest System lands within the National Forest
Inholdings may exist in other National or State reservations
This map is not a legal land line or ownership document. Public lands are
subject to change and leasing, and may have access restrictions; check
with local offices. Obtain permission before entering private lands



CONTOUR INTERVAL 5 METERS
SUPPLEMENTARY CONTOUR INTERVAL 2.5 METERS
NATIONAL GEODETIC VERTICAL DATUM OF 1929
TO CONVERT FROM METERS TO FEET, MULTIPLY BY 3.2808



1	2	3	1 Bison NW
			2 Bison NE
			3 Meadow NW
4		5	4 Bison
			5 Meadow
			6 Owen Lake
			7 Chance
6	7	8	8 Coal Springs NW

Interstate		Primary highway	
U. S.		Secondary highway	
State		Light-duty road	
County		Composition:	Unspecified
National Forest, suitable for passenger cars			Paved
National Forest, suitable for high clearance vehicles			Gravel
National Forest Trail			Dirt
			Unimproved; 4 wheel drive
			Trail
			Gate; Barrier

THIS MAP COMPLIES WITH NATIONAL MAP ACCURACY STANDARDS
FOR SALE BY U.S. GEOLOGICAL SURVEY, P.O. BOX 25286, DENVER, COLORADO 80225
A FOLDER DESCRIBING TOPOGRAPHIC MAPS AND SYMBOLS IS AVAILABLE ON REQUEST

RECEIVED
JUL 31 2001
USGS NWEL
STORICAL MAP ARCHIVES



BOXCAR BUTTES, SD
1998
NIMA 5575 III SE-SERIES V873