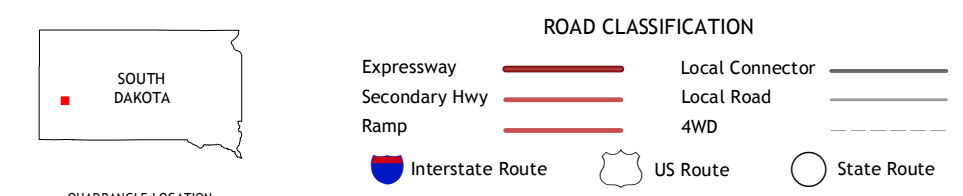
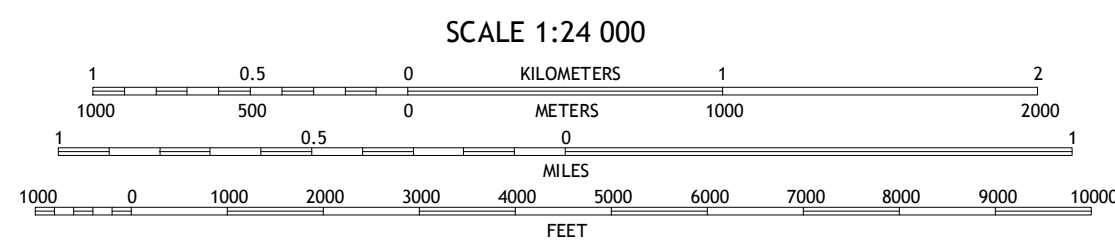
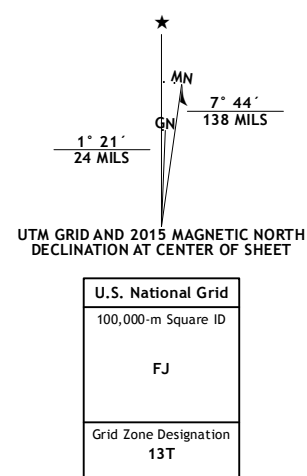


Produced by the United States Geological Survey North American Datum of 1983 (NAD83) World Geodetic System of 1984 (WGS84) Projection and 1 000-meter grid: Universal Transverse Mercator, Zone 13T 10 000-foot ticks: South Dakota Coordinate System of 1983 (south zone)



ADJOINING QUADRANGLES

1	2	3
4	5	6
7	8	9

BOX ELDER, SD 2015

