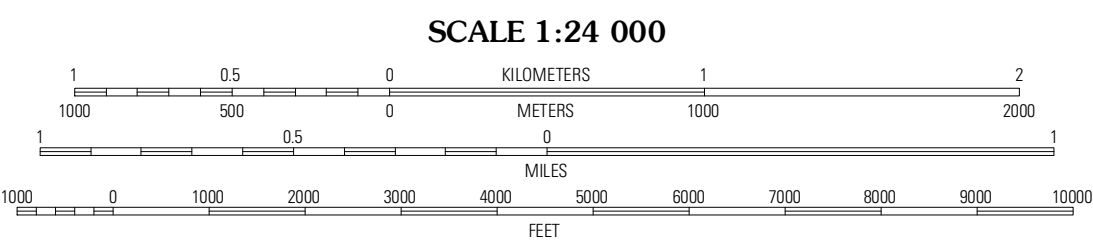
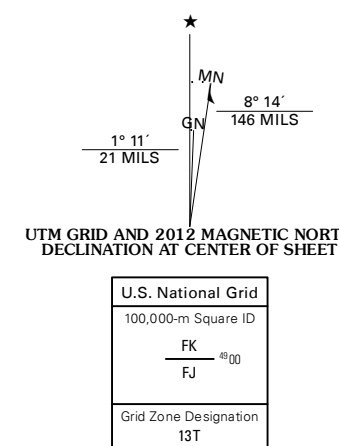
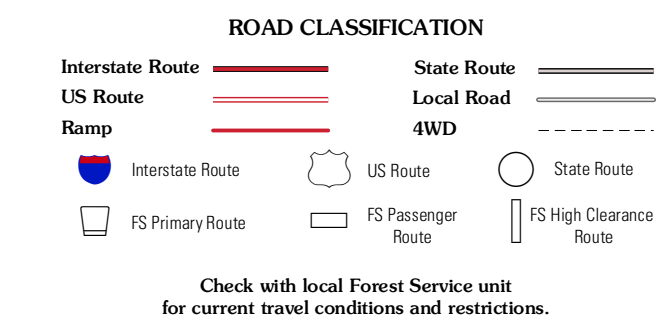
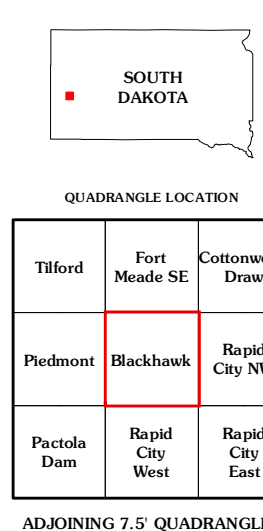


Produced by the United States Geological Survey North American Datum of 1983 (NAD83) World Geodetic System of 1984 (WGS84). Projection and 1 000-meter grid: Universal Transverse Mercator, Zone 13T 10 000-foot ticks: South Dakota Coordinate System of 1983 (north and south zones)

Imagery: N.A.P., July 2010 - August 2010
Roads: ©2006-2011 TomTom
Roads within US Forest Service Lands: FS Topo Data with limited Forest Service updates, 2009
Names: GNIS, 2011
Hydrography: National Hydrography Dataset, 2010
Contours: National Elevation Dataset, 2001
Boundaries: Census, IBC, USGS, 1972 - 2010



CONTOUR INTERVAL 20 FEET NORTH AMERICAN VERTICAL DATUM OF 1988
This map was produced to conform with the National Geospatial Program US Topo Product Standard, 2011. A metadata file associated with this product is draft version 0.6.3



Check with local Forest Service unit for current travel conditions and restrictions.

BLACKHAWK, SD 2012