

RECEIVED
JUN 30 2001
USGS NWL
HISTORICAL MAP ARCHIVES



Produced by the United States Geological Survey 1983
Revision by USDA Forest Service 1998

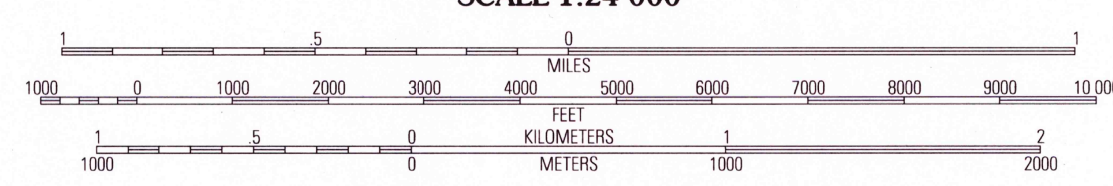
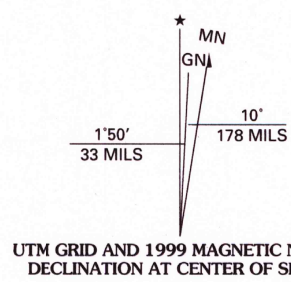
Topography compiled 1978. Planimetry derived from imagery taken 1993 and other sources. Public Land Survey System and survey control current as of 1998.

North American Datum of 1927 (NAD 27). Projection and 10 000-foot ticks: South Dakota coordinate system, north zone (Lambert conformal conic); Blue 1000-meter Universal Transverse Mercator ticks, zone 13.

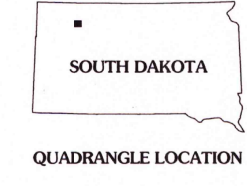
North American Datum of 1983 (NAD 83) is shown by dashed corner ticks. The values of the shift between NAD 27 and NAD 83 for 7.5-minute intersections are obtainable from National Geodetic Survey NADCON software.

Non-National Forest System lands within the National Forest. Inholdings may exist in other National or State reservations.

This map is not a legal land line or ownership document. Public lands are subject to change and leasing, and may have access restrictions; check with local offices. Obtain permission before entering private lands.



CONTOUR INTERVAL 5 METERS
NATIONAL GEODETIC VERTICAL DATUM OF 1929
TO CONVERT FROM METERS TO FEET, MULTIPLY BY 3.2808



1	2	3
4	5	6
7	8	

1 Lodgepole SE
2 Haynes SW
3 Haynes SE
4 Cole Dam
5 Bison NE
6 Square Top Butte
7 Bison
8 Boncar Buttes

HIGHWAYS AND ROADS

- Interstate.....
- U. S.
- State
- County
- National Forest, suitable for passenger cars.....
- National Forest, suitable for high clearance vehicles.....
- National Forest Trail.....
- Primary highway.....
- Secondary highway.....
- Light-duty road.....
- Composition: Unspecified.....
- Paved.....
- Gravel.....
- Dirt.....
- Unimproved: 4 wheel drive.....
- Trail.....
- Gate: Barrier.....

BISON NW, SD
1998
NIMA 5575 III NW-SERIES V873

THIS MAP COMPLIES WITH NATIONAL MAP ACCURACY STANDARDS
FOR SALE BY U.S. GEOLOGICAL SURVEY, P.O. BOX 25286, DENVER, COLORADO 80225
A FOLDER DESCRIBING TOPOGRAPHIC MAPS AND SYMBOLS IS AVAILABLE ON REQUEST