

RECEIVED  
JUL 31 2001  
HISTORICAL MAP ARCHIVES



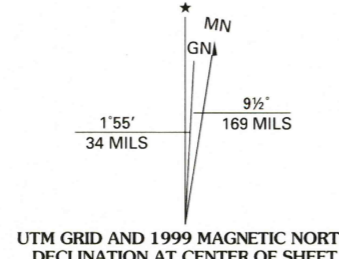
Produced by the United States Geological Survey 1983  
Revision within and adjacent to National Forest System  
lands by USDA Forest Service 1998

Topography compiled 1978. Planimetry derived from imagery taken 1993  
and other sources. Public Land Survey System and survey control current  
as of 1998

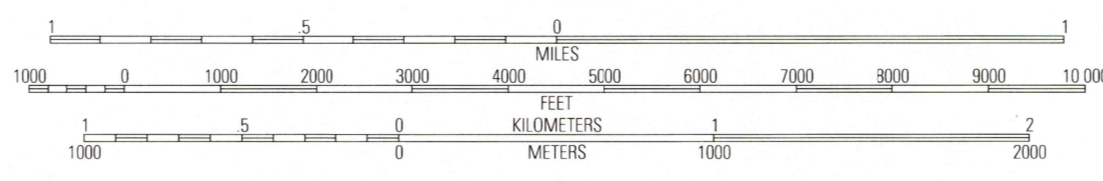
North American Datum of 1927 (NAD 27). Projection and 10 000-foot ticks:  
South Dakota coordinate system, north zone (Lambert conformal conic)  
Blue 1000-meter Universal Transverse Mercator ticks, zone 13

North American Datum of 1983 (NAD 83) is shown by dashed corner ticks  
The values of the shift between NAD 27 and NAD 83 for 7.5-minute  
intersections are obtainable from National Geodetic Survey NADCON software


Non-National Forest System lands within the National Forest  
Inholdings may exist in other National or State reservations  
This map is not a legal land line or ownership document. Public lands are  
subject to change and leasing, and may have access restrictions; check  
with local offices. Obtain permission before entering private lands



UTM GRID and 1999 MAGNETIC NORTH  
DECLINATION AT CENTER OF SHEET



SCALE 1:24 000  
CONTOUR INTERVAL 5 METERS  
NATIONAL GEODETIC VERTICAL DATUM OF 1929  
TO CONVERT FROM METERS TO FEET, MULTIPLY BY 3.2808



QUADRANGLE LOCATION

1	2	3	1 Haynes SW
			2 Haynes SE
4	5	3 Summerville	4 Bison NW
		5 Meadow NW	6 Bison
6	7	8 Boscar Buttes	7 Meadow
			8 Meadow

ADJOINING 7.5' QUADRANGLES

HIGHWAYS AND ROADS

Interstate	.....	Primary highway	.....
U. S.	.....	Secondary highway	.....
State	.....	Light-duty road	.....
County	.....	Composition: Unspecified	.....
National Forest, suitable for passenger cars	.....	Paved	.....
National Forest, suitable for high clearance vehicles	.....	Gravel	.....
National Forest Trail	.....	Dirt	.....
		Unimproved: 4 wheel drive	.....
		Trail	.....
		Gate: Barrier	.....

BISON NE, SD  
1998  
NIMA 5575 III NE-SERIES V873



THIS MAP COMPLIES WITH NATIONAL MAP ACCURACY STANDARDS  
FOR SALE BY U.S. GEOLOGICAL SURVEY, P.O. BOX 25286, DENVER, COLORADO 80225  
A FOLDER DESCRIBING TOPOGRAPHIC MAPS AND SYMBOLS IS AVAILABLE ON REQUEST