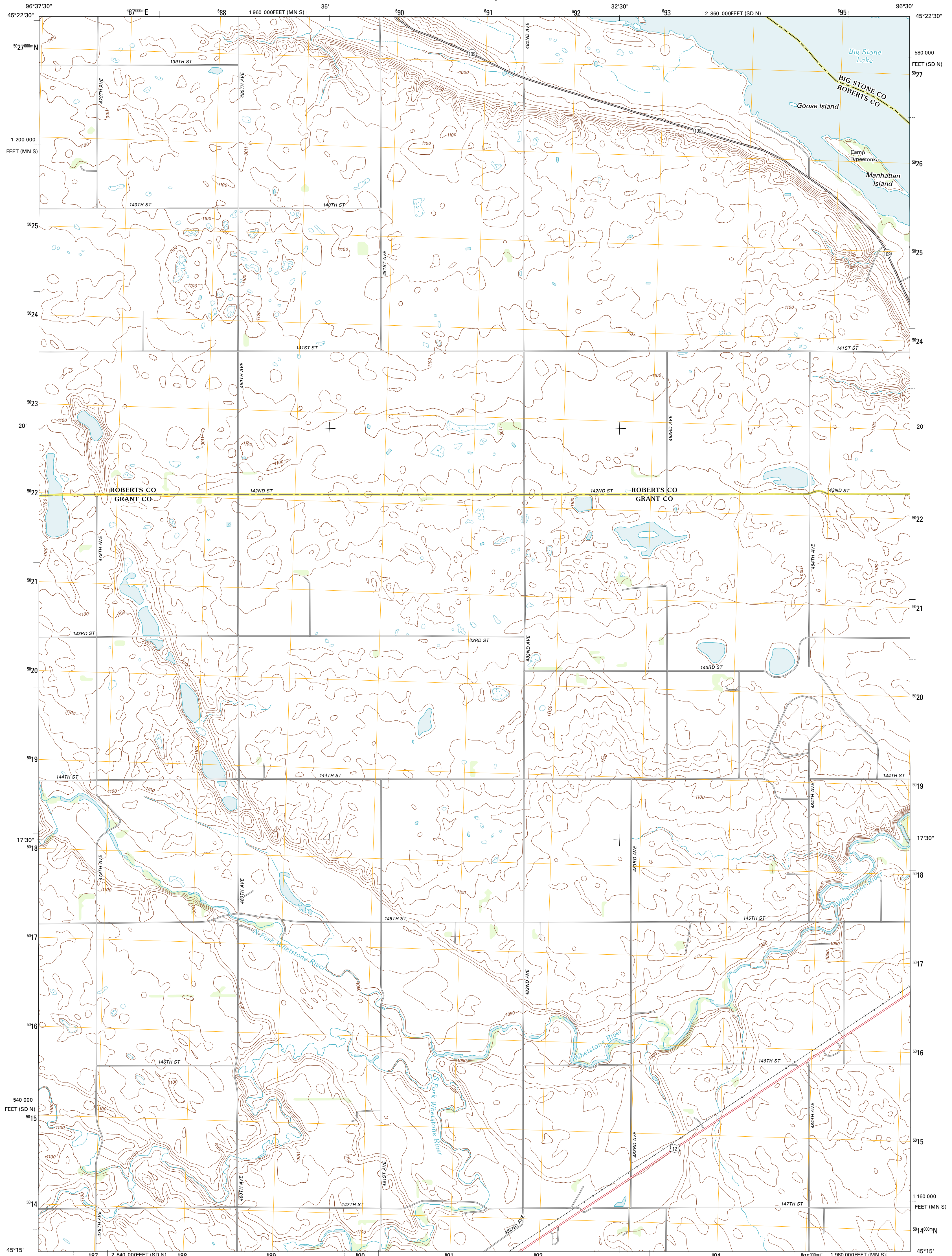




U.S. DEPARTMENT OF THE INTERIOR
U. S. GEOLOGICAL SURVEY

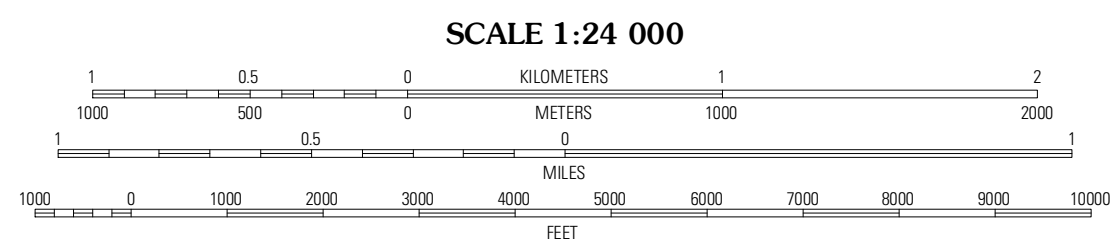



BIG STONE LAKE SE QUADRANGLE
SOUTH DAKOTA-MINNESOTA
7.5-MINUTE SERIES

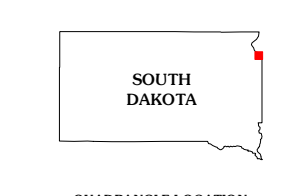


Produced by the United States Geological Survey
North American Datum of 1983 (NAD83)
World Geodetic System of 1984 (WGS84). Projection and
1 000-meter grid. Universal Transverse Mercator, Zone 14T
10 000-foot ticks. South Dakota Coordinate System of 1983
(north zone), Minnesota Coordinate System of 1983 (south
zone)

Imagery.....N.A.P., July 2010
Roads.....©2006-2011 TomTom
Names.....GNSS, 2011
Hydrography.....National Hydrography Dataset, 2010
Contours.....National Elevation Dataset, 1999
Boundaries.....Census, IBWC, IBC, USGS, 1972 - 2010



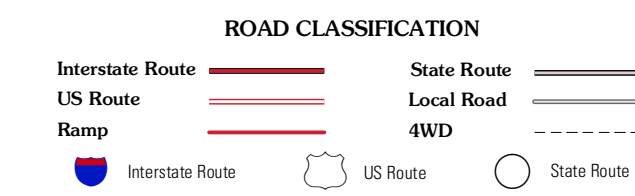
CONTOUR INTERVAL 10 FEET
NORTH AMERICAN VERTICAL DATUM OF 1988
This map was produced to conform with the
National Geospatial Program US Topo Product Standard, 2011.
A metadata file associated with this product is draft version 0.6.3



QUADRANGLE LOCATION

Big Stone Lake West	Big Stone Lake East	Clinton
Big Stone Lake SW	Big Stone Lake SE	Ortonville
Milbank West	Milbank East	Rosen

ADJOINING 7.5' QUADRANGLES



BIG STONE LAKE SE, SD-MN
2012