

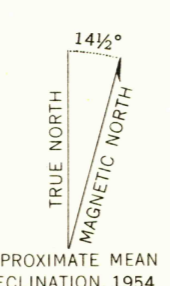


103°45' 43°52'30" 42°30' R.3.E. R.4.E. (HARNEY PEAK 1:125 000) 40' 103°37'30" 43°52'30" 1 130 000 FEET

U.S.G.S.
FILE COPY
TOPOGRAPHIC DIVISION



Mapped, edited, and published by the Geological Survey
Control by USGS and USC&GS
Topography from aerial photographs by multiplex methods
Aerial photographs taken 1952. Field check 1954
Polyconic projection. 1927 North American datum
10,000-foot grid based on South Dakota coordinate system,
south zone
Unchecked elevations are shown in brown



ROAD CLASSIFICATION

Heavy-duty	4 LANE 10 LANE	Light-duty
Medium-duty	4 LANE 6 LANE	Unimproved dirt
U. S. Route		State Route

THIS MAP COMPLIES WITH NATIONAL MAP ACCURACY STANDARDS
FOR SALE BY U. S. GEOLOGICAL SURVEY, FEDERAL CENTER, DENVER, COLORADO OR WASHINGTON 25, D. C.
A FOLDER DESCRIBING TOPOGRAPHIC MAPS AND SYMBOLS IS AVAILABLE ON REQUEST

BERNE, S. DAK.
N4345-W10337.5/7.5
1954

U.S.G.S.
FILE COPY
TOPOGRAPHIC DIVISION