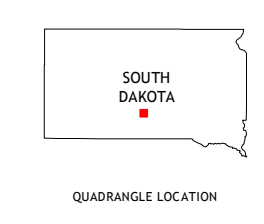
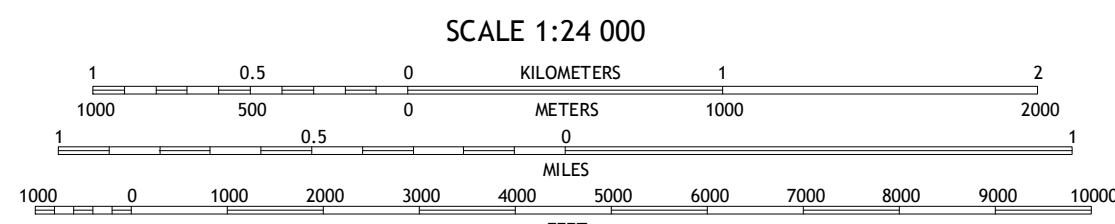
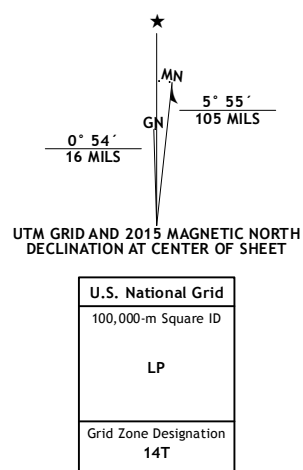


Produced by the United States Geological Survey North American Datum of 1983 (NAD83) World Geodetic System of 1984 (WGS84), Projection and 1000-meter grid: Universal Transverse Mercator, Zone 14T 10 000-foot ticks: South Dakota Coordinate System of 1983 (south zone)

This map is not a legal document. Boundaries may be generalized for this map scale. Private lands within government reservations may not be shown. Obtain permission before entering private lands.



ROAD CLASSIFICATION table with symbols for Expressway, Secondary Hwy, Ramp, Interstate Route, US Route, State Route, Local Connector, Local Road, and 4WD.

ADJOINING QUADRANGLES table listing 8 surrounding quadrangles: 1 Vivian SW, 2 Vivian SE, 3 Presho SW, 4 Badnation NW, 5 Mouth of Little Dog Creek, 6 Wood North, 7 Badnation SE, 8 Two Nation Creek.

BADNATION, SD 2015

