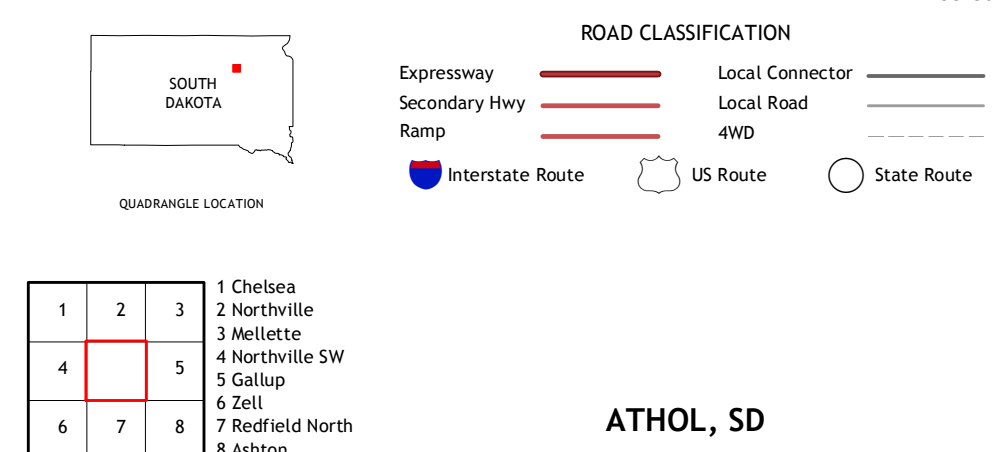
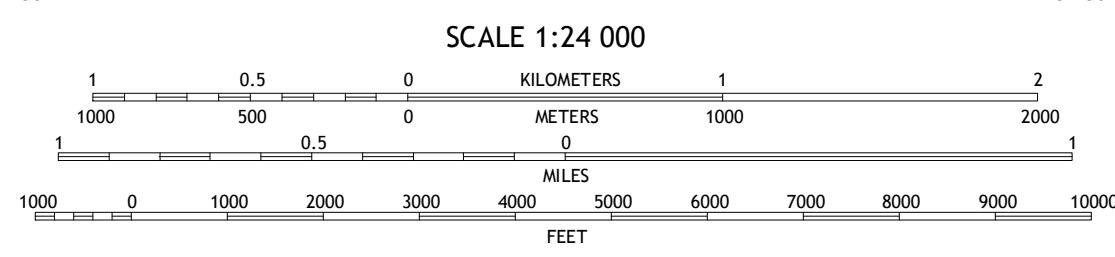
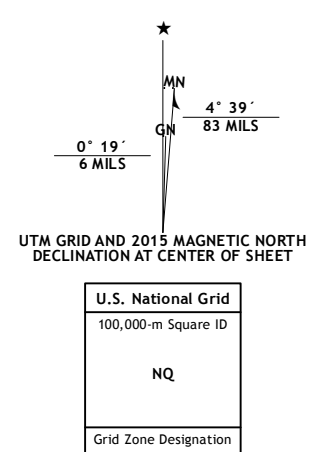


Produced by the United States Geological Survey North American Datum of 1983 (NAD83) World Geodetic System of 1984 (WGS84) Projection and 1000-meter grid: Universal Transverse Mercator, Zone 14T 10 000-foot ticks: South Dakota Coordinate System of 1983 (north zone)



ADJOINING QUADRANGLES table with 8 cells: 1 Chelsea, 2 Northville, 3 Mellette, 4 Northville SW, 5 Gallup, 6 Zell, 7 Redfield North, 8 Ashton

ATHOL, SD 2015

