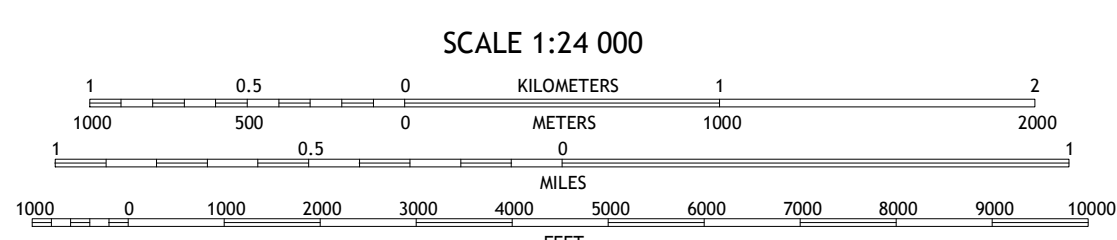
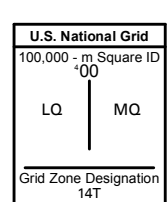
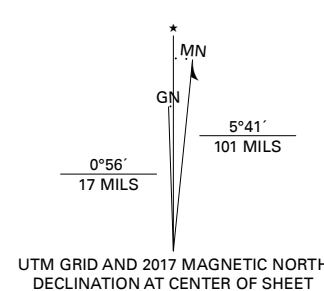


Produced by the United States Geological Survey

North American Datum of 1983 (NAD83)
World Geodetic System of 1984 (WGS84). Projection and
1 000-meter grid: Universal Transverse Mercator, Zone 14T
This map is not a legal document. Boundaries may be
generalized for this map scale. Private lands within government
reservations may not be shown. Obtain permission before
entering private lands.

Imagery.....NAIP, July 2016 - October 2016
Roads.....U.S. Census Bureau, 2017
Names.....GNIS, 1986 - 2016
Hydrography.....National Hydrography Dataset, 2005 - 2016
Contours.....National Elevation Dataset, 2007
Boundaries.....Multiple sources; see metadata file, 2014 - 2016
Public Land Survey System.....BLM, 2017
Wetlands.....FWS National Wetlands Inventory 1982 - 1986



1	2	3
4	5	6
7	8	9

ADJOINING QUADRANGLES

- 1 Patch Skin Buttes SW
- 2 Patch Skin Buttes SE
- 3 Lake Hurley
- 4 Artichoke Butte NW
- 5 Agar NW
- 6 Artichoke Butte SW
- 7 Artichoke Butte
- 8 Agar SW

