
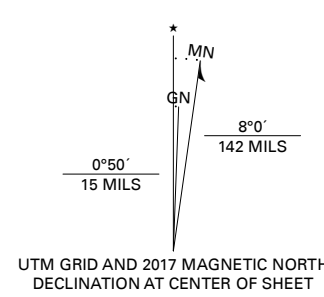


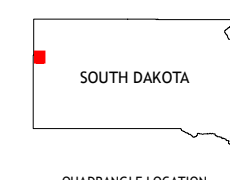
**Produced by the United States Geological Survey**

North American Datum of 1983 (NAD83)  
World Geodetic System of 1984 (WGS84), Projection and  
1 000-meter grid; Universal Transverse Mercator, Zone 13T  
This map is not a legal document. Boundaries may be  
generalized for this map scale. Private lands within government  
reservations may not be shown. Obtain permission before  
entering private lands.

Imagery.....NAIP, August 2016 - October 2016  
Roads.....U.S. Census Bureau, 2017  
Names.....GNIS, 1980 - 2017  
Hydrography.....National Hydrography Dataset, 2006 - 2016  
Contours.....National Elevation Dataset, 2008 - 2012  
Boundaries.....Multiple sources; see metadata file, 2014 - 2016  
Public Land Survey System.....BLM, 2017  
Wetlands.....FWS National Wetlands Inventory 1981 - 1983



CONTOUR INTERVAL 10 FEET  
NORTH AMERICAN VERTICAL DATUM OF 1988  
This map was produced to conform with the  
National Geospatial Program US Topo Product Standard, 2011.  
A metadata file associated with this product is draft version 0.6.18



1	2	3
4	5	6
7	8	

- 1 Greasewood Draw
- 2 Battle Creek Butte
- 3 Antelope Creek West
- 4 Mud Buttes NW
- 5 Two Top Butte West
- 6 Bull Creek Butte
- 7 Mud Buttes
- 8 Arjan

ROAD CLASSIFICATION		LOCAL CONNECTOR	
Expressway	Local Connector	Local Road	4WD
Secondary Hwy	Local Road	US Route	State Route
Ramp	4WD		

**ANTELOPE BUTTE, SD**

2017



NSN 7540-01-000-0000  
USGS 24K110