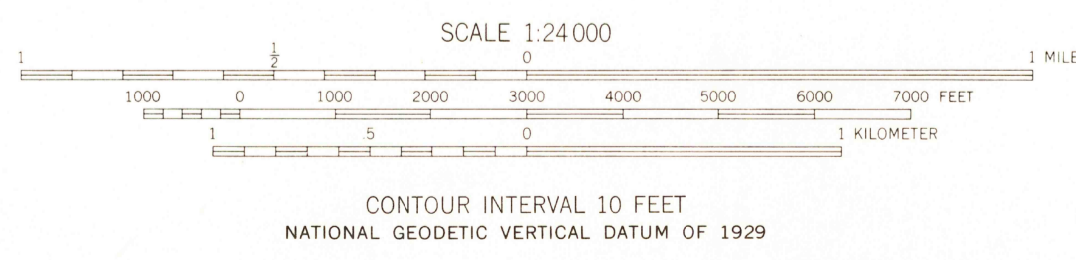
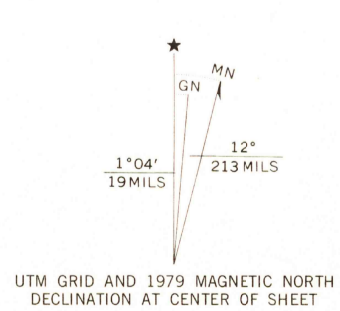


Mapped, edited, and published by the Geological Survey as part of the Department of the Interior program for the development of the Missouri River Basin. Control by USGS, USC&GS, and US Bureau of Reclamation. Topography from aerial photographs by multiple methods. Aerial photographs taken 1948. Field check 1950. Polyconic projection. 1927 North American datum 10,000-foot grid based on South Dakota coordinate system, south zone. 1000-meter Universal Transverse Mercator grid ticks, zone 13, shown in blue. There may be private inholdings within the boundaries of the National or State reservations shown on this map.



ROAD CLASSIFICATION

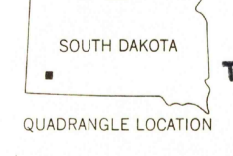
Heavy-duty	4 LANE 16 LANE	Light-duty
Medium-duty	4 LANE 0 LANE	Unimproved dirt

USGS Historical File Topographic Division

U. S. Route State Route

ANGOSTURA RESERVOIR, S. DAK. N4315-W10322.5/7.5

PHOTOREVISED 1979 AMS 5370 IV SW-SERIES V873



THIS MAP COMPLIES WITH NATIONAL MAP ACCURACY STANDARDS FOR SALE BY U. S. GEOLOGICAL SURVEY, DENVER, COLORADO 80225, OR RESTON, VIRGINIA 22092 A FOLDER DESCRIBING TOPOGRAPHIC MAPS AND SYMBOLS IS AVAILABLE ON REQUEST

Revisions shown in purple compiled from aerial photographs taken 1976 and other source data. This information not field checked. Map edited 1979.

MAY 11 1979

1900