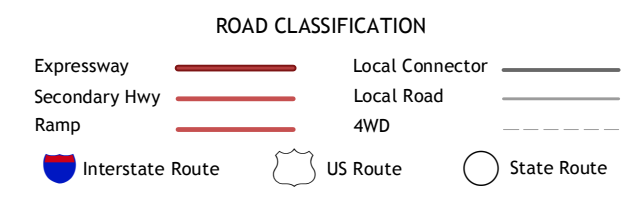
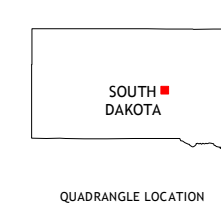
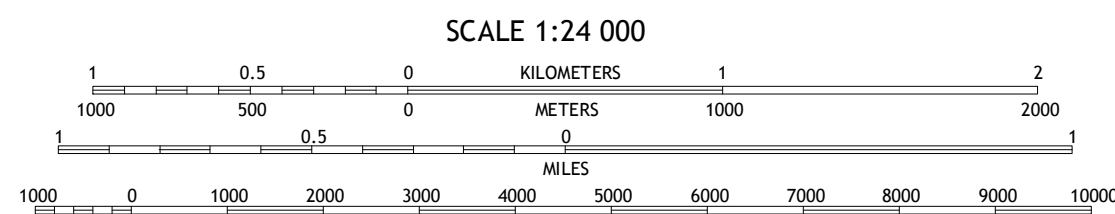
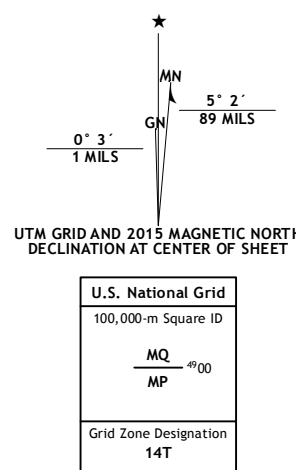


Produced by the United States Geological Survey North American Datum of 1983 (NAD83) World Geodetic System of 1984 (WGS84), Projection and 1 000-meter grid; Universal Transverse Mercator, Zone 14T 10 000-foot ticks: South Dakota Coordinate System of 1983 (north zone)

This map is not a legal document. Boundaries may be generalized for this map scale. Private lands within government reservations may not be shown. Obtain permission before entering private lands.

Imagery: N.A.I.P., September 2014  
Roads: HERE, ©2013 - 2014  
Names: GNIS, 2015  
Hydrography: National Hydrography Dataset, 2014  
Contours: National Elevation Dataset, 2008  
Boundaries: Multiple sources; see metadata file 1972-2015  
Public Land Survey System: BLM, 2015



CONTOUR INTERVAL 10 FEET NORTH AMERICAN VERTICAL DATUM OF 1988  
This map was produced to conform with the National Geospatial Program US Topo Product Standard, 2011. A metadata file associated with this product is draft version 0.6.18

ADJOINING QUADRANGLES

1	2	3
4	5	6
7	8	

1 Miller Dale Colony NW  
2 Miller Dale Colony  
3 Wayland NW  
4 Miller Dale Colony SW  
5 Wayland SW  
6 Prairie Center School  
7 Durcan Church  
8 Mittelstet Slough

AMES, SD 2015

