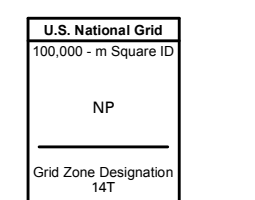
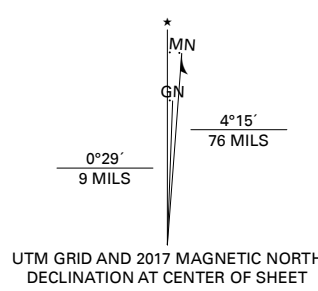
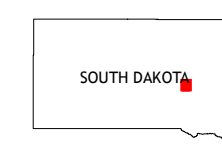


Produced by the United States Geological Survey  
North American Datum of 1983 (NAD83)  
World Geodetic System of 1984 (WGS84). Projection and  
1 000-meter grid: Universal Transverse Mercator, Zone 14T  
This map is not a legal document. Boundaries may be  
generalized for this map scale. Private lands within government  
reservations may not be shown. Obtain permission before  
entering private lands.

Imagery.....NAIP, September 2016 - October 2016  
Roads.....U.S. Census Bureau, 2017  
Names.....GNIS, 1980 - 2017  
Hydrography.....National Hydrography Dataset, 2004 - 2016  
Contours.....National Elevation Dataset, 1999 - 2014  
Boundaries.....Multiple sources; see metadata file 2014 - 2016  
Public Land Survey System.....BLM, 2017  
Wetlands.....FWS National Wetlands Inventory 1984 - 1986



CONTOUR INTERVAL 5 FEET  
NORTH AMERICAN VERTICAL DATUM OF 1988  
This map was produced to conform with the  
National Geospatial Program US Topo Product Standard, 2011.  
A metadata file associated with this product is draft version 0.6.18



QUADRANGLE LOCATION

1	2	3
4	5	6
7	8	9

ADJOINING QUADRANGLES

- 1 Virgil
- 2 Wolsey SE
- 3 Huron
- 4 Woomsocket NW
- 5 Forestburg NW
- 6 Lane
- 7 Woomsocket
- 8 Forestburg SW

ROAD CLASSIFICATION		ROAD CLASSIFICATION	
Expressway	Local Connector	US Route	State Route
Secondary Hwy	Local Road		
Ramp	4WD		

