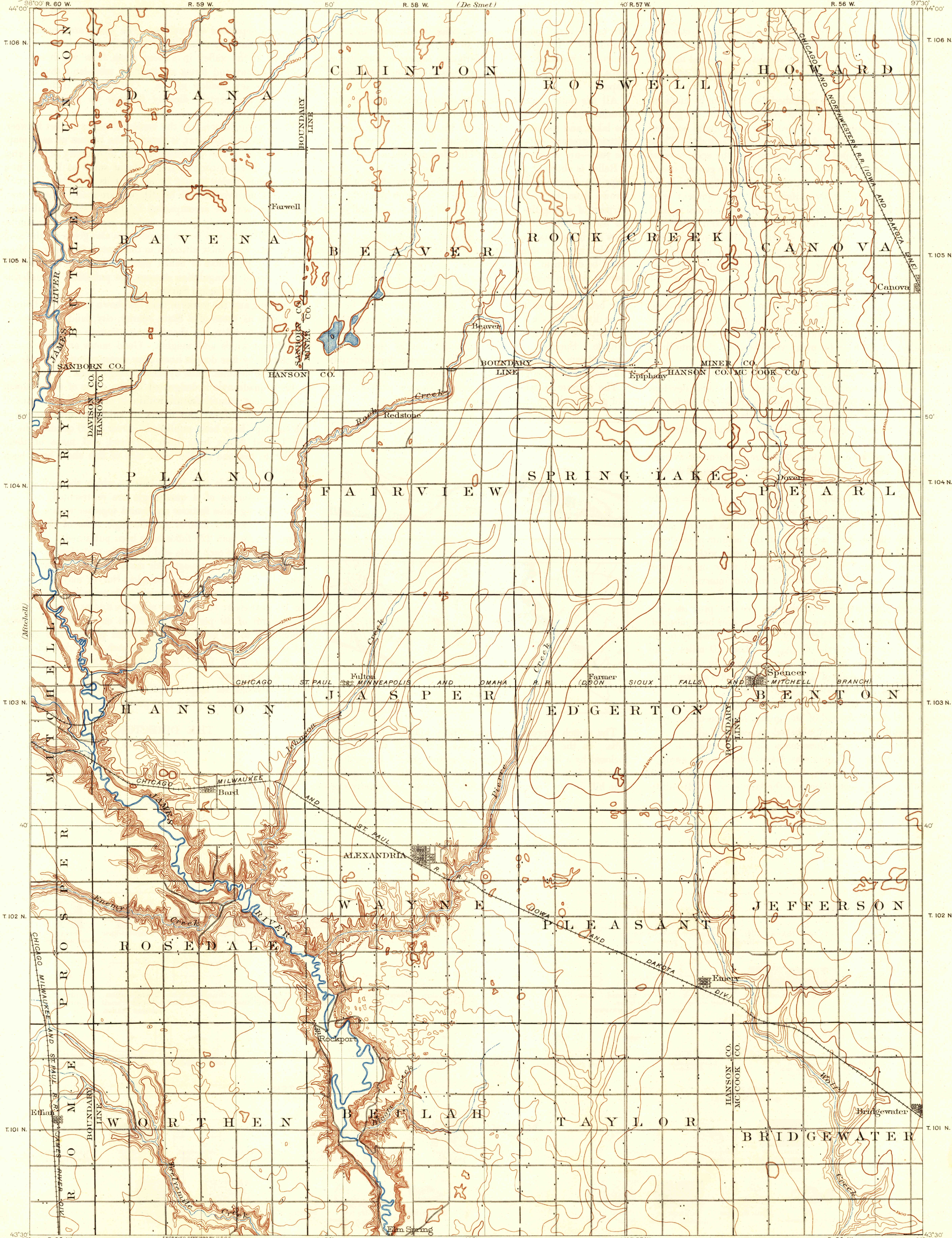



U. S. G. S.
FILE COPY
Inspection and Editing.

DEPARTMENT OF THE INTERIOR
U. S. GEOLOGICAL SURVEY

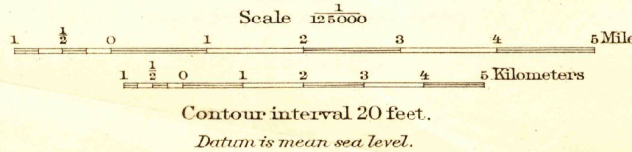
SOUTH DAKOTA
ALEXANDRIA QUADRANGLE



Henry Gannett, Chief Topographer.
Jno. H. Renshaw, Topographer in charge.
Control by Geo. T. Hawkins.
Topography by D. C. Harrison and H. S. Wallace.
Surveyed in 1894-95.



APPROXIMATE MEAN
DECLINATION 1902



Edition of 1899, reprinted 1937
Polyconic projection.
1866
HISTORICAL FILE
TOPOGRAPHIC DIVISION
S. DAK.
ALEXANDRIA

This map made from surveys
without spirit level control.

U. S. G. S.
FILE COPY
Inspection and Editing.

JUN 1 1907 (255)

955