



U.S. DEPARTMENT OF THE INTERIOR  
U. S. GEOLOGICAL SURVEY

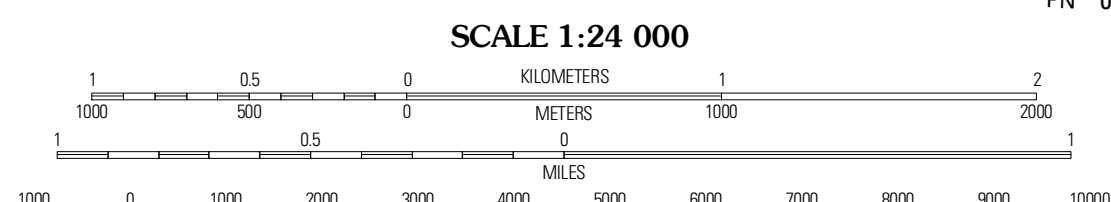



ALCESTER NE QUADRANGLE  
SOUTH DAKOTA-IOWA  
7.5-MINUTE SERIES



Produced by the United States Geological Survey  
North American Datum of 1983 (NAD83)  
World Geodetic System of 1984 (WGS84). Projection and  
1 000-meter grid: Universal Transverse Mercator, Zone 14T  
10 000-foot ticks: South Dakota Coordinate System of 1983  
(south zone) and Iowa Coordinate System of 1983  
(north zone)

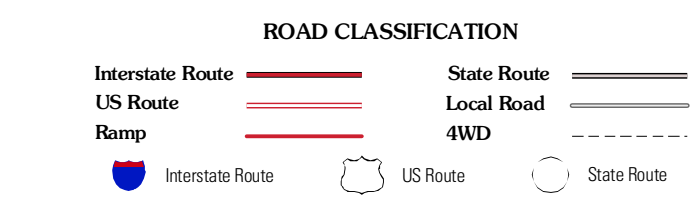
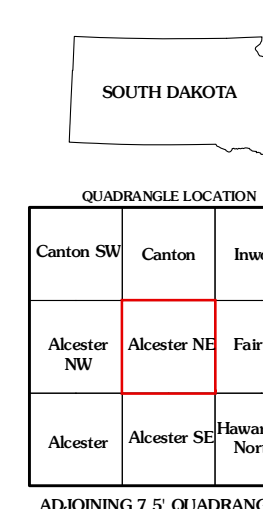
Imagery: NADIP, July 2008 - August 2009  
Roads: US Census Bureau TIGER data  
with limited USGS updates, 2004 - 2008  
Names: GNIS, 2008  
Hydrography: National Hydrography Dataset, 2008  
Contours: National Elevation Dataset, 2006



SCALE 1:24 000

CONTOUR INTERVAL 10 FEET

This map was produced to conform with version 0.5.10 of the  
draft USGS Standards for 7.5-Minute Quadrangle Maps.  
A metadata file associated with this product is also draft version 0.5.10



QUADRANGLE LOCATION

|             |             |              |
|-------------|-------------|--------------|
| Canton SW   | Canton      | Inwood       |
| Alcester NW | Alcester NE | Fairview     |
| Alcester    | Alcester SE | Hannum North |

ADJOINING 7.5' QUADRANGLES

ALCESTER NE, SD-IA  
2010