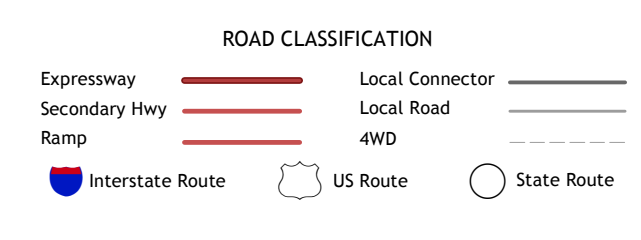
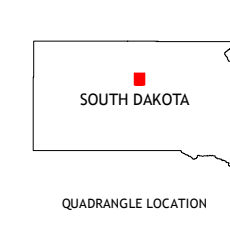
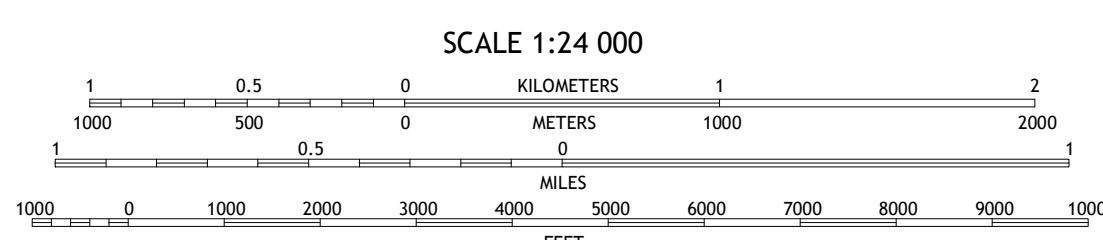
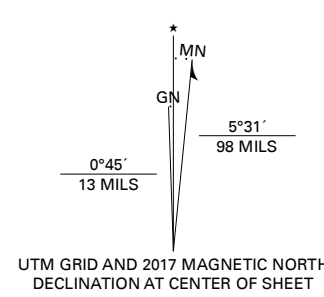


Produced by the United States Geological Survey
 North American Datum of 1983 (NAD83)
 World Geodetic System of 1984 (WGS84), Projection and
 1 000-meter grid/Universal Transverse Mercator, Zone 14T
 This map is not a legal document. Boundaries may be
 generalized for this map scale. Private lands within government
 reservations may not be shown. Obtain permission before
 entering private lands.

Imagery.....NAIP, July 2016 - October 2016
 Roads.....U.S. Census Bureau, 2017
 Names.....GNIS, 1980 - 2016
 Hydrography.....National Hydrography Dataset, 2005 - 2016
 Contours.....National Elevation Dataset, 2006 - 2012
 Boundaries.....Multiple sources: see metadata file 2014 - 2016
 Public Land Survey System.....BLM, 2017
 Wetlands.....FWS National Wetlands Inventory 1982 - 1986



1	2	3
4	5	6
7	8	

ADJOINING QUADRANGLES

- 1 Lake Hurley
- 2 Lake Hurley SE
- 3 Gettysburg
- 4 Agar NW
- 5 Gettysburg Municipal Airport
- 6 Agar SW
- 7 Agar
- 8 Gettysburg Municipal Airport SW

