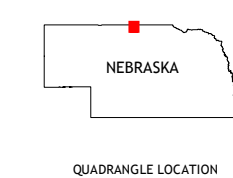
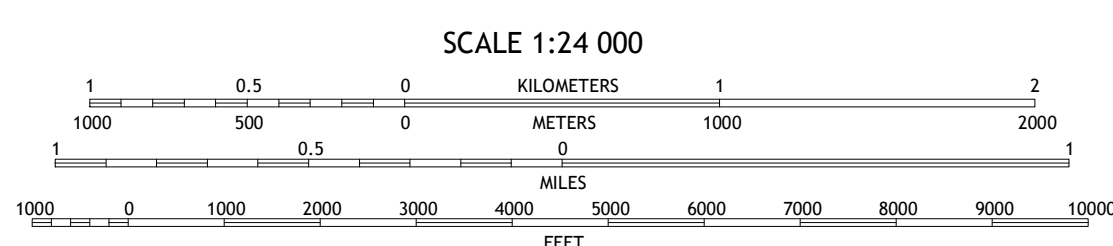
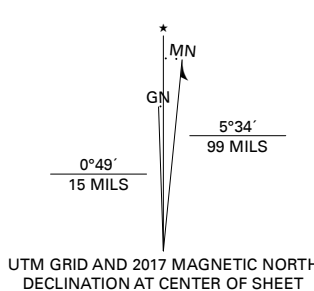


Produced by the United States Geological Survey
North American Datum of 1983 (NAD83)
World Geodetic System of 1984 (WGS84), Projection and
1 000-meter grid/Universal Transverse Mercator, Zone 14T
This map is not a legal document. Boundaries may be
generalized for this map scale. Private lands within government
reservations may not be shown. Obtain permission before
entering private lands.

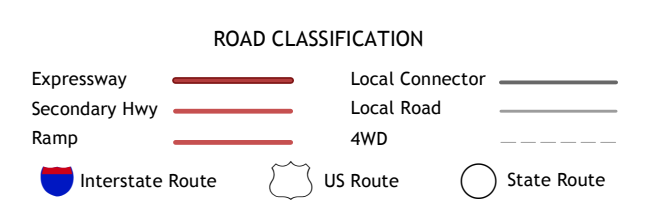
Imagery.....NAIP, September 2016 - October 2016
Roads.....U.S. Census Bureau, 2015 - 2017
Names.....GNIS, 1979 - 2016
Hydrography.....National Hydrography Dataset, 2004 - 2016
Contours.....National Elevation Dataset, 2003
Boundaries.....Multiple sources; see metadata file 2014 - 2016
Public Land Survey System.....BLM, 2017
Wetlands.....FWS National Wetlands Inventory 1984 - 2012



QUADRANGLE LOCATION

1	2	3
4	5	6
7	8	

ADJOINING QUADRANGLES



- 1 Hidden Timber SE
- 2 Keyapaha
- 3 Keyapaha SE
- 4 Sparks
- 5 Hayford Lake
- 6 Sparks SE
- 7 Muleshoe Creek
- 8 Norden

