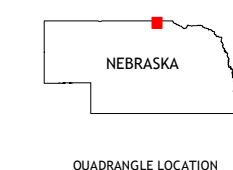
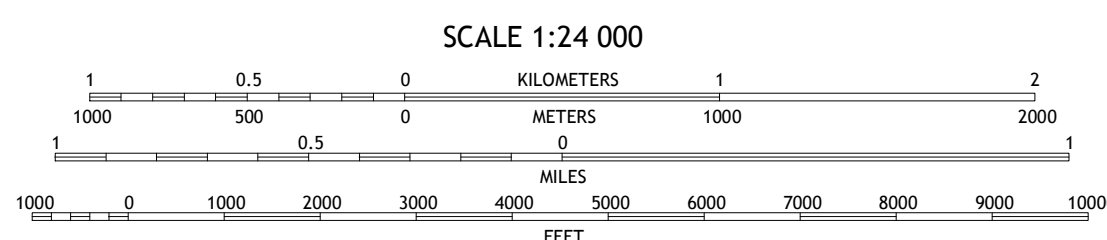
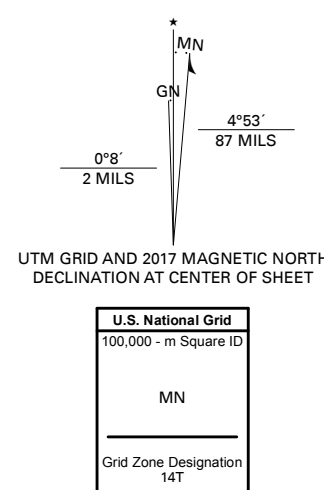


Produced by the United States Geological Survey
North American Datum of 1983 (NAD83)
World Geodetic System of 1984 (WGS84), Projection and
1 000-meter grid/Universal Transverse Mercator, Zone 14T
This map is not a legal document. Boundaries may be
generalized for this map scale. Private lands within government
reservations may not be shown. Obtain permission before
entering private lands.

Imagery.....NAIP, August 2016 - October 2016
Roads.....U.S. Census Bureau, 2015 - 2017
Names.....GNIS, 1979 - 2016
Hydrography.....National Hydrography Dataset, 2004 - 2016
Contours.....National Elevation Dataset, 2002
Boundaries.....Multiple sources; see metadata file, 2014 - 2016
Public Land Survey System.....BLM, 2017
Wetlands.....FWS National Wetlands Inventory 1975 - 1983



ADJOINING QUADRANGLES

1	2	3
4	5	6
7	8	

- 1 Gregory SE
- 2 Herrick
- 3 Saint Charles
- 4 Jamison
- 5 Napier
- 6 Marlville
- 7 Napier SW
- 8 Dustin

