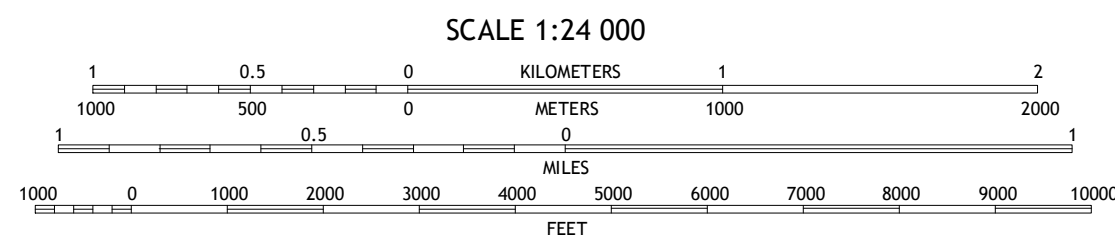
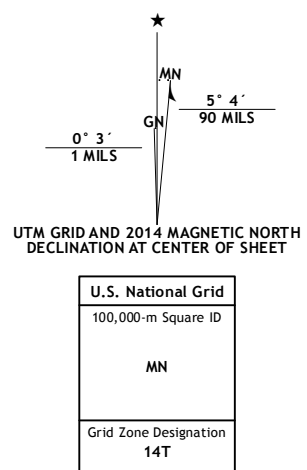


Produced by the United States Geological Survey North American Datum of 1983 (NAD83) World Geodetic System of 1984 (WGS84) Projection and 1 000-meter grid: Universal Transverse Mercator, Zone 14T 10 000-foot ticks: Nebraska Coordinate System of 1983, South Dakota Coordinate System of 1983 (south zone)

This map is not a legal document. Boundaries may be generalized for this map scale. Private lands within government reservations may not be shown. Obtain permission before entering private lands.

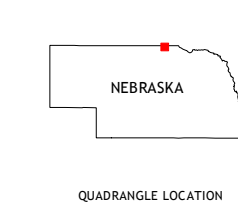
Imagery: N.A.P., July 2012 Roads: HERE, ©2013 Names: GNIS, 2013 Hydrography: National Hydrography Dataset, 2012 Contours: National Elevation Dataset, 2002 Boundaries: Multiple sources; see metadata file 1972 - 2014



SCALE 1:24 000

CONTOUR INTERVAL 10 FEET NORTH AMERICAN VERTICAL DATUM OF 1988

This map was produced to conform with the National Geospatial Program US Topo Product Standard, 2011. A metadata file associated with this product is draft version 0.6.16



QUADRANGLE LOCATION

ROAD CLASSIFICATION

- Expressway, Secondary Hwy, Ramp, Interstate Route, Local Connector, Local Road, 4WD, US Route, State Route

Table with 3 columns and 4 rows showing adjacent quadrangles: 1 Herrick, 2 Saint Charles, 3 Bonesteel, 4 Naper NW, 5 Butte NW, 6 Naper SW, 7 Dustin, 8 Butte SW

NAPER, NE-SD 2014

