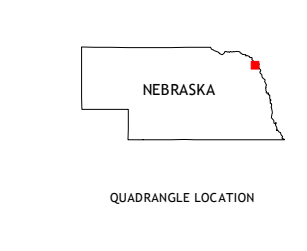
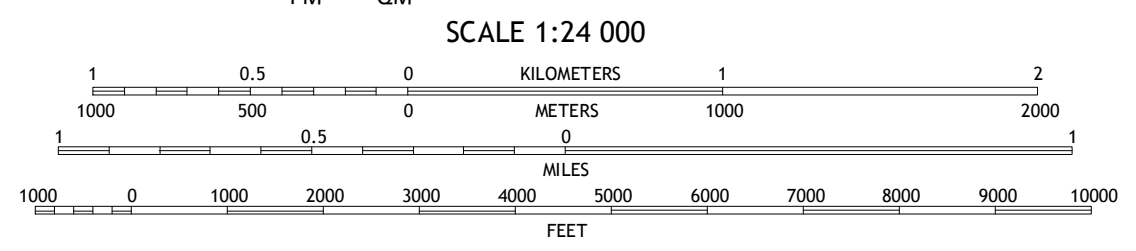
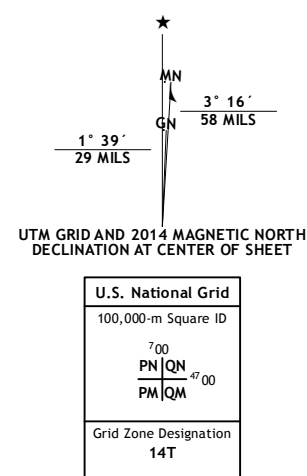


Produced by the United States Geological Survey
North American Datum of 1983 (NAD83)
World Geodetic System of 1984 (WGS84). Projection and
1 000-meter grid: Universal Transverse Mercator, Zone 14T
10 000-foot ticks: Nebraska Coordinate System of 1983, South
Dakota Coordinate System of 1983 (south zone)

This map is not a legal document. Boundaries may be
generalized for this map scale. Private lands within government
reservations may not be shown. Obtain permission before
entering private lands.

Imagery:NMAP, July 2012
Roads:HERE, ©2013
Names:GNIS, 2013
Hydrography:National Hydrography Dataset, 2012
Contours:National Elevation Dataset, 2008
Boundaries:Multiple sources; see metadata file 1972 - 2014



ROAD CLASSIFICATION

Expressway	Local Connector
Secondary Hwy	Local Road
Ramp	4WD
Interstate Route	US Route
	State Route

ADJOINING QUADRANGLES

1 Ponca	2 Jefferson	3 Sioux City North
4 Watersbury	5 Sioux City South	6 Emerson
7 Emerson SE	8 Homer	

JACKSON, NE-SD
2014

